



Minooka Park

Winter Trails Map

1927 E. Sunset Drive, Waukesha WI 53186
Park Office: 262-367-1022 | Guest Services: 262-548-7801
www.WaukeshaCountyParks.com

Map Legend

- Woods
- Dog Exercise Area
- Parking
- Restroom
- Pit Toilet
- Drinking Water
- Electric
- Trailhead Kiosk
- Archery Range
- Swimming
- Volleyball Court
- Sledding Hill
- Mountain Bike Trailhead
- Legacy Forest

Cross-Country Ski Trails

- Yellow Loop - 3 Miles
Bridle Trail (May 1 - Nov. 1)
- Bluegreen Loop - 1.5 Miles
Winter = Skiing Only
- Purple Loop - 1.15 Miles
Winter = Skiing Only
- Pink Loop - 2.60 Miles
Winter = Skiing Only

Hiking, Snowshoeing, Walking Trails

- White Hiking Loop - .16 Miles
Winter = Snowshoe and Hike
- Orange Hiking Loop - 1.5 Miles
Winter = Snowshoe and Hike
- Blue Hiking Loop - .75 Miles
Winter = Snowshoe and Hike
- Connector Trails

Mountain Biking Trails

- Green Mountain Bike Trail
Easy Loop
- Blue Mountain Bike Trail
Intermediate Loop



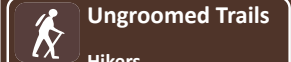
Waukesha County
Park System

Team effort: Preserve condition of expertly groomed trails for users and best use of resources.

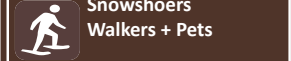


Groomed Trails
Cross-country skiing only

Skiers follow one-way traffic patterns as shown on map at left
Use caution in two-way traffic areas on trails.



Ungroomed Trails

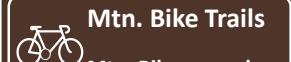


Hikers
Snowshoers
Walkers + Pets



Dogs: 6ft leash req.

Yield to skiers at crossings
Stay alert for trail crossings
Sorry, no bikes allowed



Mtn. Bike Trails
Mtn. Bike use only

EMERGENCY INFORMATION
In case of emergency, dial 9-1-1.
To contact the Waukesha County Sheriff's Department, dial 262-446-5070.