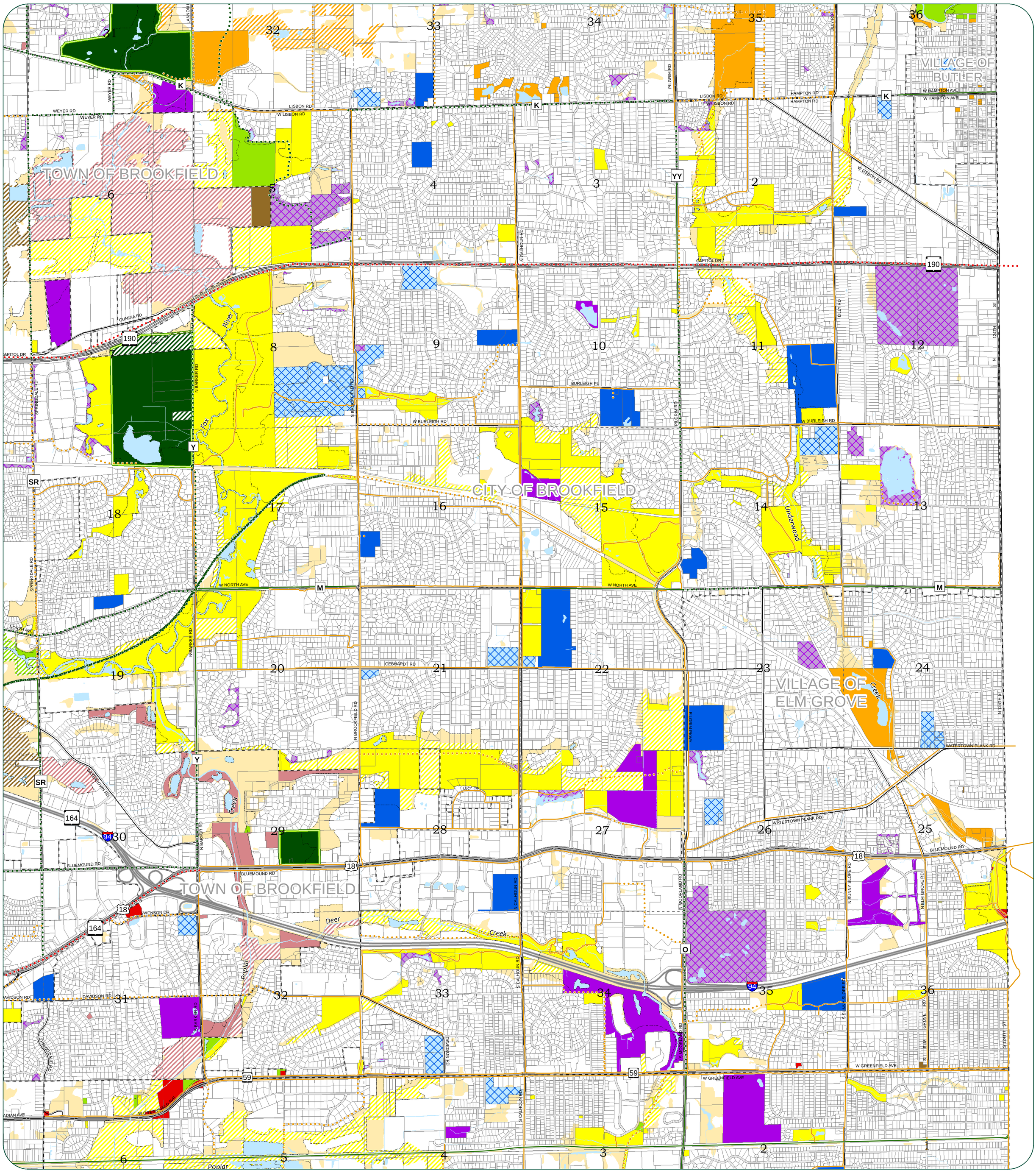

Park and Open Space Acquisition Plan for Waukesha County

Current Land Ownership

- County Parks
- County Greenway
- State
- City
- Village
- Town
- Non-Profits/Lake Dist or Assoc
- Public School
- Private School
- Private - Open to the Public
- Private - Not Open to the Public

Proposed Land Ownership

- County Parks
- County Greenway
- State
- City
- Village
- Town
- Non-Profits/Lake Dist or Assoc

Other Lands

- Municipal Boundary
- Ultimate County Park Boundary
- Primary Environmental Corridor (SEWRPC '10)
- Open Space Lands to be Protected by Public Land Regulation

(Public Land Regulation refers to Primary and Secondary Environmental Corridors, Isolated Natural Resource Areas, Wetland and Floodplain zoning/land use regulations.)

County, Local, and State Trails

- County Existing
- County Proposed
- Ice Age Trail, Proposed
- Ice Age Trail, Existing
- Local Existing
- State Existing
- Local Proposed
- State Proposed

Note: If designated entity declines ownership, designation should be transferred to another entity identified on this plan or default to "Open Space Lands to be Protected by Public Land Regulation"

N
W E
S

BROOKFIELD

0 0.25 0.5 1 Miles

Updated By Waukesha Co. Parks and Land Use 2018

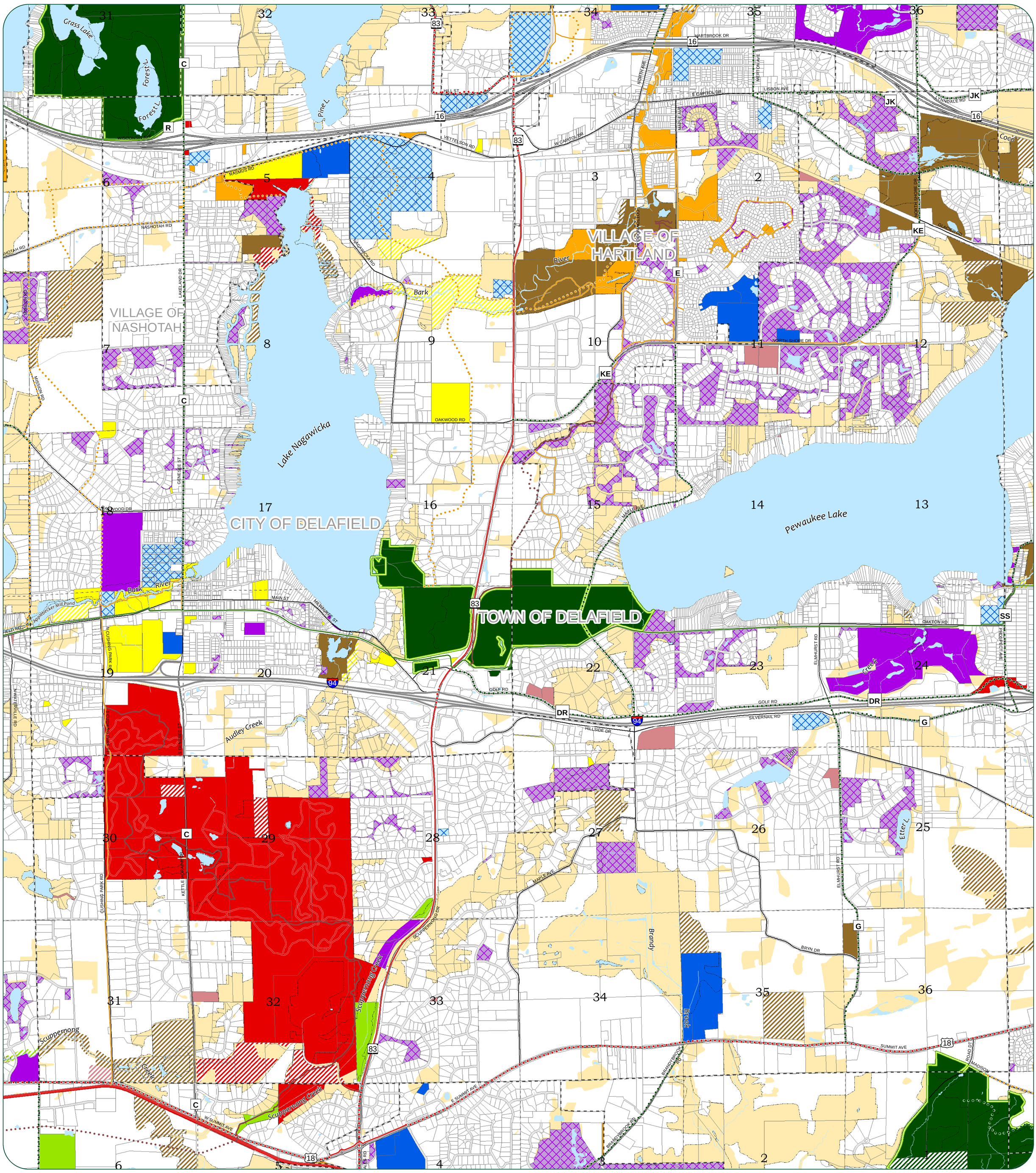

Park and Open Space Acquisition Plan for Waukesha County

Current Land Ownership

- County Parks
- County Greenway
- State
- City
- Village
- Town
- Non-Profits/Lake Dist or Assoc
- Public School
- Private School
- Private - Open to the Public
- Private - Not Open to the Public

Proposed Land Ownership

- County Parks
- County Greenway
- State
- City
- Village
- Town
- Non-Profits/Lake Dist or Assoc

Other Lands

- Municipal Boundary
- Ultimate County Park Boundary
- Primary Environmental Corridor (SEWRPC '10)
- Open Space Lands to be Protected by Public Land Regulation

(Public Land Regulation refers to Primary and Secondary Environmental Corridors, Isolated Natural Resource Areas, Wetland and Floodplain zoning/land use regulations.)

County, Local, and State Trails

- County Existing
- County Proposed
- Ice Age Trail, Proposed
- Ice Age Trail, Existing
- Local Existing
- State Existing
- Local Proposed
- State Proposed

Note: If designated entity declines ownership, designation should be transferred to another entity identified on this plan or default to "Open Space Lands to be Protected by Public Land Regulation"

N
W E
S

DELAFIELD

0 0.25 0.5 1 Miles

Updated By Waukesha Co. Parks and Land Use 2018

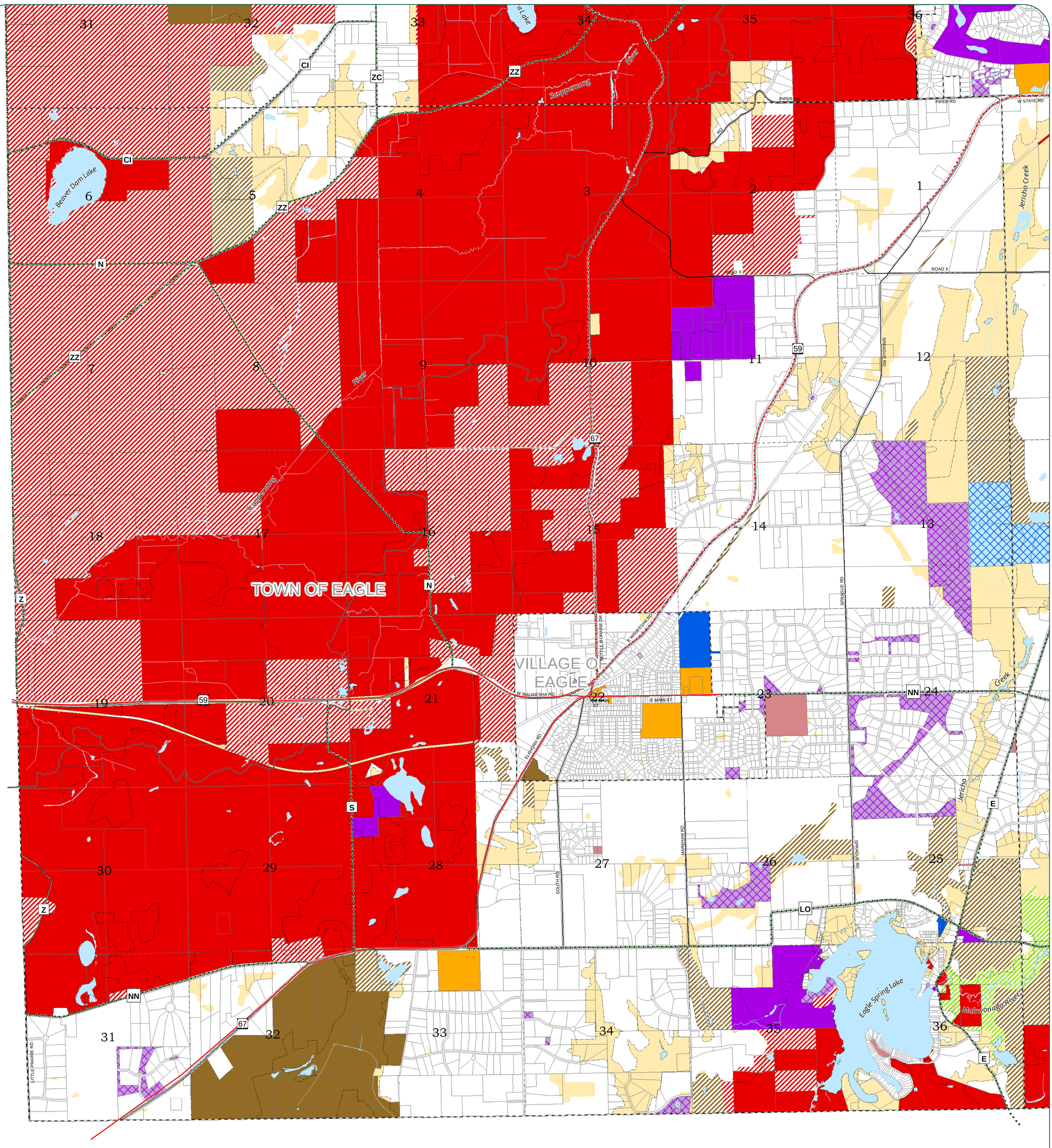

Park and Open Space Acquisition Plan for Waukesha County

Current Land Ownership

- County Parks
- County Greenway
- State
- City
- Village
- Town
- Non-Profits/Lake Dist or Assoc
- Public School
- Private School
- Private - Open to the Public
- Private - Not Open to the Public

Proposed Land Ownership

- County Parks
- County Greenway
- State
- City
- Village
- Town
- Non-Profits/Lake Dist or Assoc

Other Lands

- Municipal Boundary
- Ultimate County Park Boundary
- Primary Environmental Corridor (SEWRPC '10)
- Open Space Lands to be Protected by Public Land Regulation

(Public Land Regulation refers to Primary and Secondary Environmental Corridors, Isolated Natural Resource Areas, Wetland and Floodplain zoning/land use regulations.)

County, Local, and State Trails

- County Existing
- County Proposed
- Ice Age Trail, Proposed
- Ice Age Trail, Existing
- Local Existing
- State Existing
- Local Proposed
- State Proposed

Note: If designated entity declines ownership, designation should be transferred to another entity identified on this plan or default to "Open Space Lands to be Protected by Public Land Regulation"

N
W E
S

EAGLE

0 0.25 0.5 1 Miles

Updated By Waukesha Co. Parks and Land Use 2018

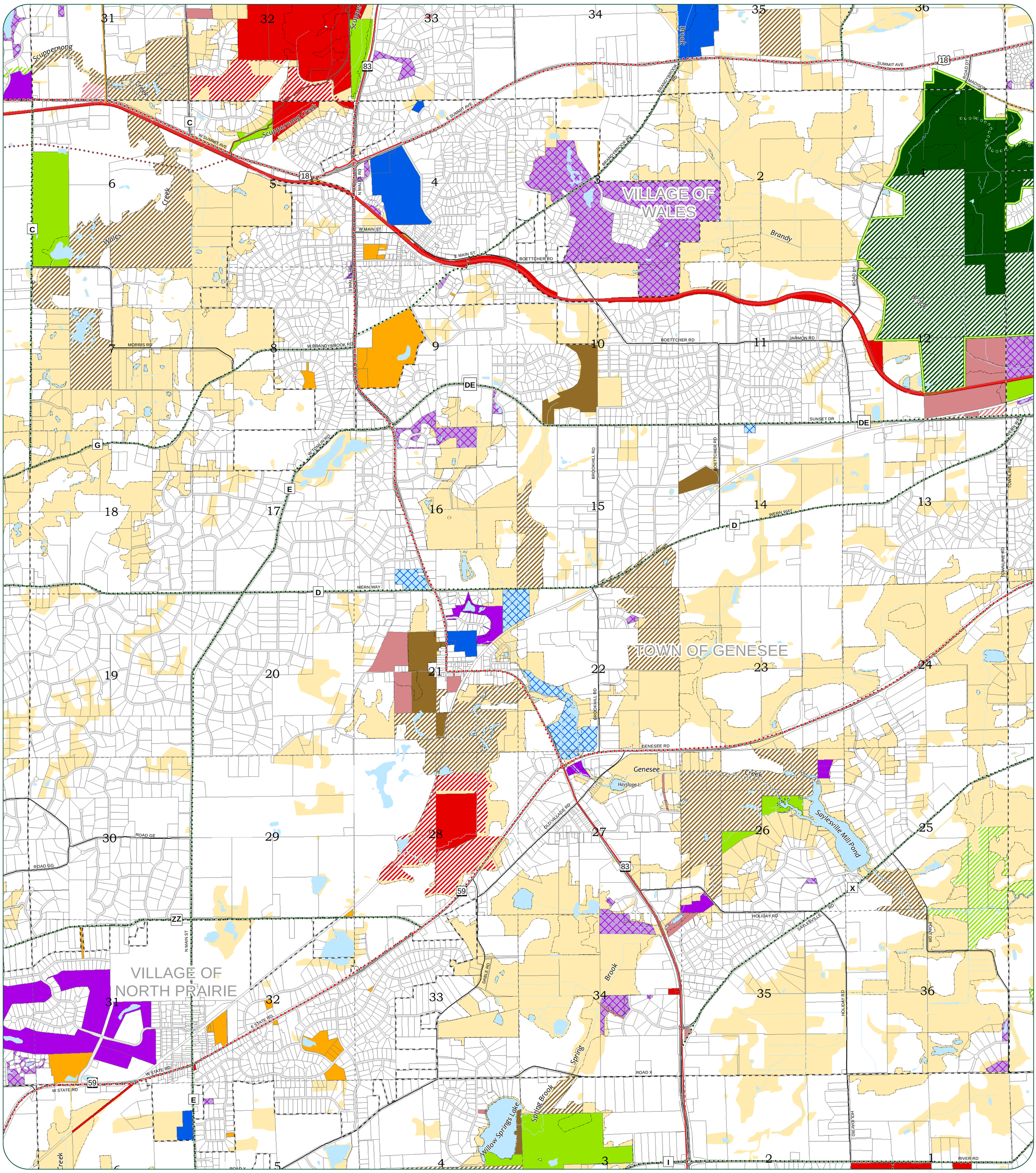

Park and Open Space Acquisition Plan for Waukesha County

Current Land Ownership

- County Parks
- County Greenway
- State
- City
- Village
- Town
- Non-Profits/Lake Dist or Assoc
- Public School
- Private School
- Private - Open to the Public
- Private - Not Open to the Public

Proposed Land Ownership

- County Parks
- County Greenway
- State
- City
- Village
- Town
- Non-Profits/Lake Dist or Assoc

Other Lands

- Municipal Boundary
- Ultimate County Park Boundary
- Primary Environmental Corridor (SEWRPC '10)
- Open Space Lands to be Protected by Public Land Regulation

(Public Land Regulation refers to Primary and Secondary Environmental Corridors, Isolated Natural Resource Areas, Wetland and Floodplain zoning/land use regulations.)

County, Local, and State Trails

- County Existing
- County Proposed
- Ice Age Trail, Proposed
- Ice Age Trail, Existing
- Local Existing
- State Existing
- Local Proposed
- State Proposed

Note: If designated entity declines ownership, designation should be transferred to another entity identified on this plan or default to "Open Space Lands to be Protected by Public Land Regulation"

N
W E
S

GENESEE

0 0.25 0.5 1 Miles

Updated By Waukesha Co. Parks and Land Use 2018

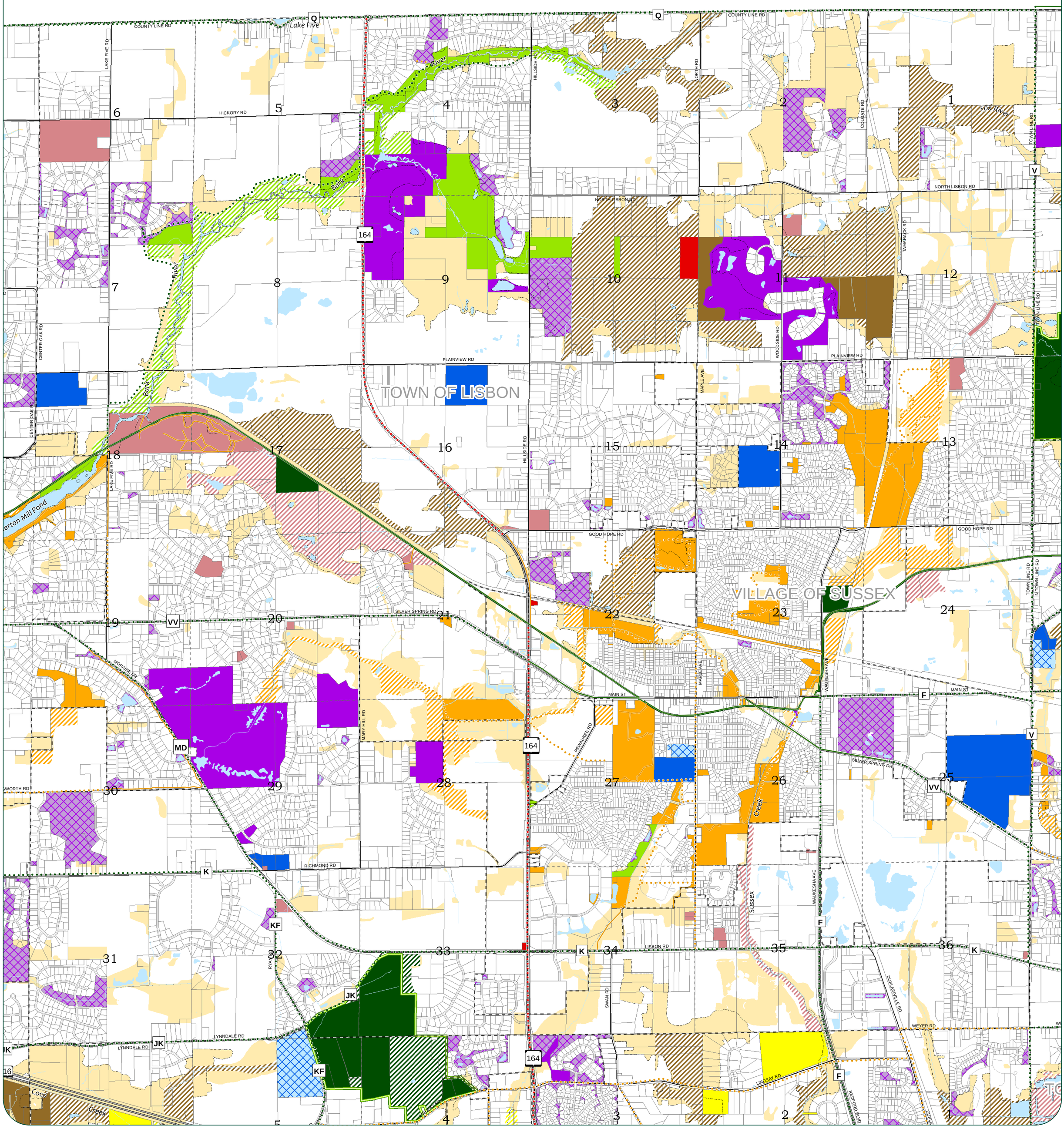

Park and Open Space Acquisition Plan for Waukesha County

Current Land Ownership

- County Parks
- County Greenway
- State
- City
- Village
- Town
- Non-Profits/Lake Dist or Assoc
- Public School
- Private School
- Private - Open to the Public
- Private - Not Open to the Public

Proposed Land Ownership

- County Parks
- County Greenway
- State
- City
- Village
- Town
- Non-Profits/Lake Dist or Assoc

Other Lands

- Municipal Boundary
- Ultimate County Park Boundary
- Primary Environmental Corridor (SEWRPC '10)
- Open Space Lands to be Protected by Public Land Regulation

(Public Land Regulation refers to Primary and Secondary Environmental Corridors, Isolated Natural Resource Areas, Wetland and Floodplain zoning/land use regulations.)

County, Local, and State Trails

- County Existing
- County Proposed
- Ice Age Trail, Proposed
- Ice Age Trail, Existing
- Local Existing
- State Existing
- Local Proposed
- State Proposed

Note: If designated entity declines ownership, designation should be transferred to another entity identified on this plan or default to "Open Space Lands to be Protected by Public Land Regulation"

N
W E
S

LISBON

0 0.25 0.5 1 Miles

Updated By Waukesha Co. Parks and Land Use 2018

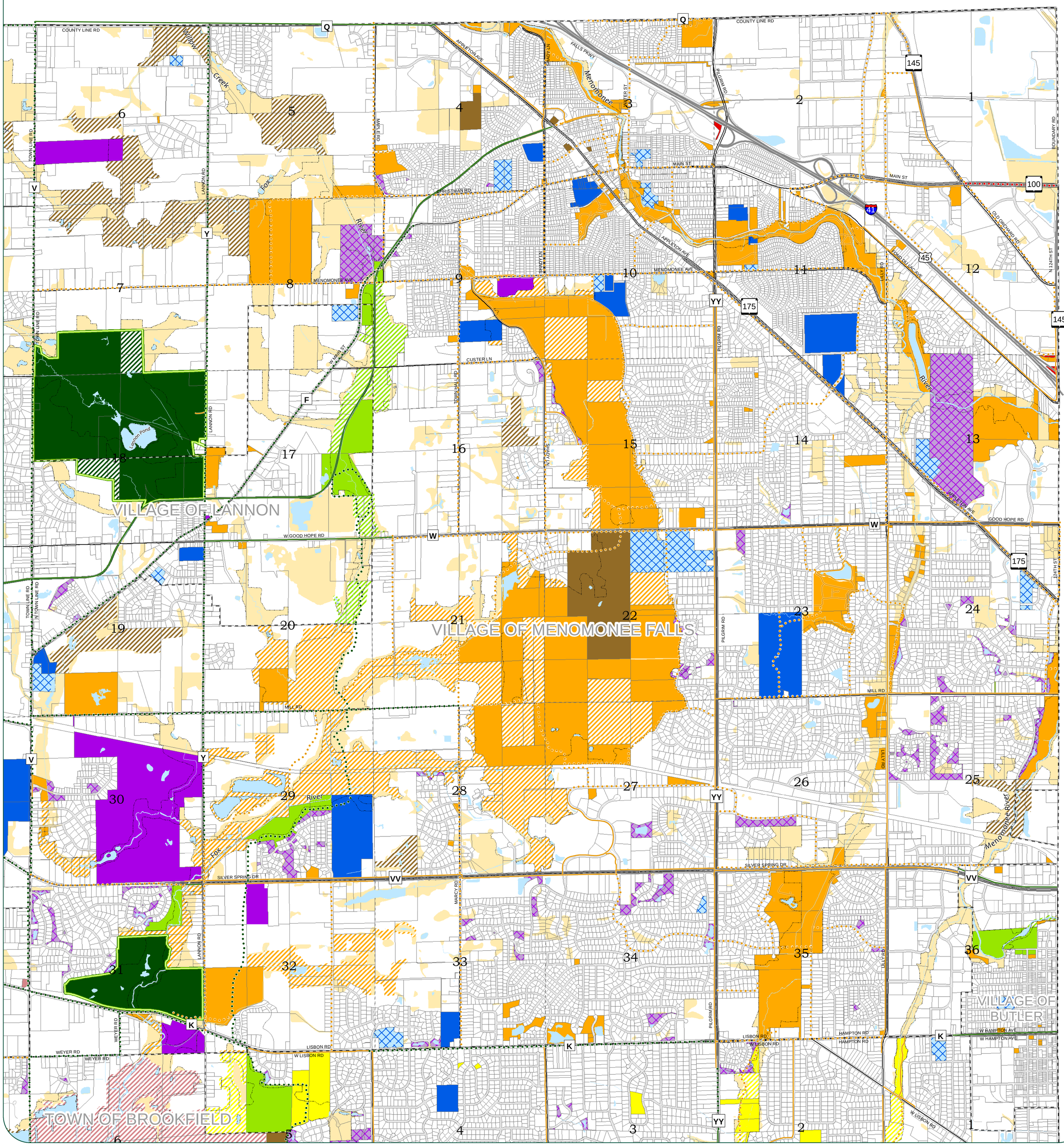

Park and Open Space Acquisition Plan for Waukesha County

Current Land Ownership

- County Parks
- County Greenway
- State
- City
- Village
- Town
- Non-Profits/Lake Dist or Assoc
- Public School
- Private School
- Private - Open to the Public
- Private - Not Open to the Public

Proposed Land Ownership

- County Parks
- County Greenway
- State
- City
- Village
- Town
- Non-Profits/Lake Dist or Assoc

Other Lands

- Municipal Boundary
- Ultimate County Park Boundary
- Primary Environmental Corridor (SEWRPC '10)
- Open Space Lands to be Protected by Public Land Regulation

(Public Land Regulation refers to Primary and Secondary Environmental Corridors, Isolated Natural Resource Areas, Wetland and Floodplain zoning/land use regulations.)

County, Local, and State Trails

- County Existing
- County Proposed
- Ice Age Trail, Proposed
- Ice Age Trail, Existing
- Local Existing
- State Existing
- Local Proposed
- State Proposed

Note: If designated entity declines ownership, designation should be transferred to another entity identified on this plan or default to "Open Space Lands to be Protected by Public Land Regulation"

N
W E
S

MENOMONEE FALLS

0 0.25 0.5 1 Miles

Updated By Waukesha Co. Parks and Land Use 2018

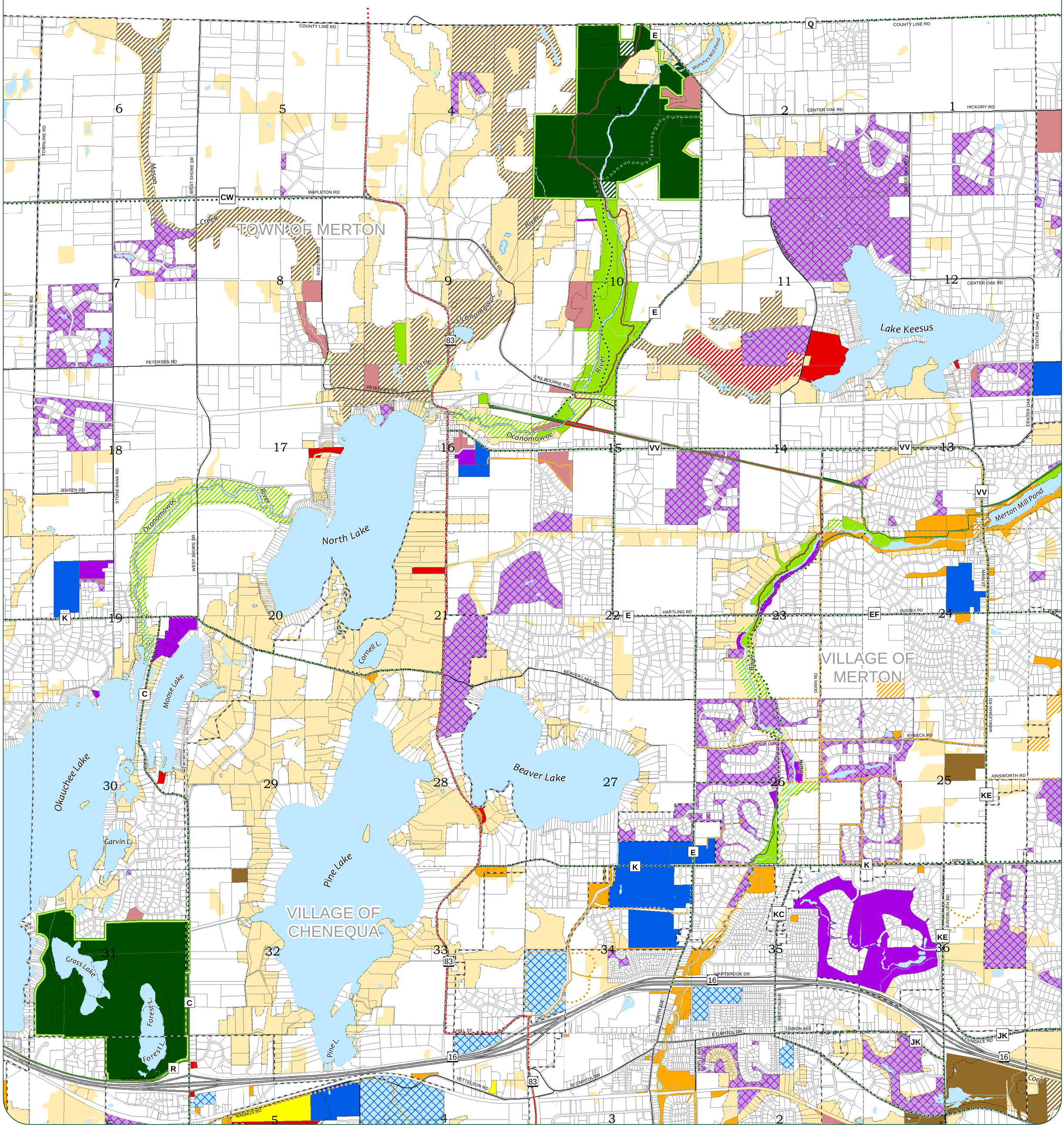

Park and Open Space Acquisition Plan for Waukesha County

Current Land Ownership

- County Parks
- County Greenway
- State
- City
- Village
- Town
- Non-Profits/Lake Dist or Assoc
- Public School
- Private School
- Private - Open to the Public
- Private - Not Open to the Public

Proposed Land Ownership

- County Parks
- County Greenway
- State
- City
- Village
- Town
- Non-Profits/Lake Dist or Assoc

Other Lands

- Municipal Boundary
- Ultimate County Park Boundary
- Primary Environmental Corridor (SEWRPC '10)
- Open Space Lands to be Protected by Public Land Regulation

(Public Land Regulation refers to Primary and Secondary Environmental Corridors, Isolated Natural Resource Areas, Wetland and Floodplain zoning/land use regulations.)

County, Local, and State Trails

- County Existing
- County Proposed
- Ice Age Trail, Proposed
- Ice Age Trail, Existing
- Local Existing
- State Existing
- Local Proposed
- State Proposed

Note: If designated entity declines ownership, designation should be transferred to another entity identified on this plan or default to "Open Space Lands to be Protected by Public Land Regulation"

N
W E
S

MERTON

0 0.25 0.5 1 Miles

Updated By Waukesha Co. Parks and Land Use 2018

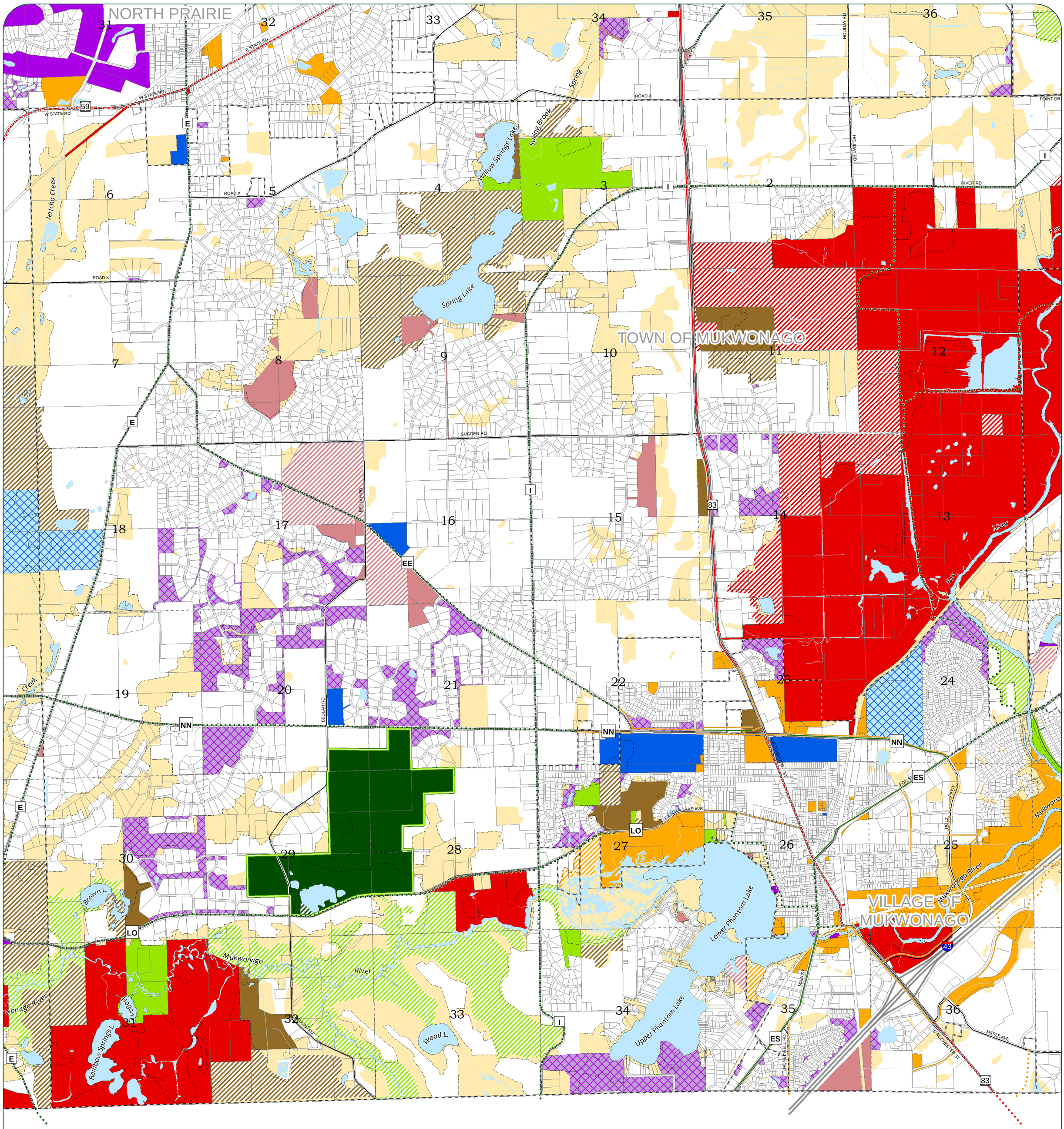

Park and Open Space Acquisition Plan for Waukesha County

Current Land Ownership

- County Parks
- County Greenway
- State
- City
- Village
- Town
- Non-Profits/Lake Dist or Assoc
- Public School
- Private School
- Private - Open to the Public
- Private - Not Open to the Public

Proposed Land Ownership

- County Parks
- County Greenway
- State
- City
- Village
- Town
- Non-Profits/Lake Dist or Assoc

Other Lands

- Municipal Boundary
- Ultimate County Park Boundary
- Primary Environmental Corridor (SEWRPC '10)
- Open Space Lands to be Protected by Public Land Regulation

(Public Land Regulation refers to Primary and Secondary Environmental Corridors, Isolated Natural Resource Areas, Wetland and Floodplain zoning/land use regulations.)

County, Local, and State Trails

- County Existing
- County Proposed
- Ice Age Trail, Proposed
- Ice Age Trail, Existing
- Local Existing
- State Existing
- Local Proposed
- State Proposed

Note: If designated entity declines ownership, designation should be transferred to another entity identified on this plan or default to "Open Space Lands to be Protected by Public Land Regulation"

N
W E
S

MUKWONAGO

0 0.25 0.5 1 Miles

Updated By Waukesha Co. Parks and Land Use 2018

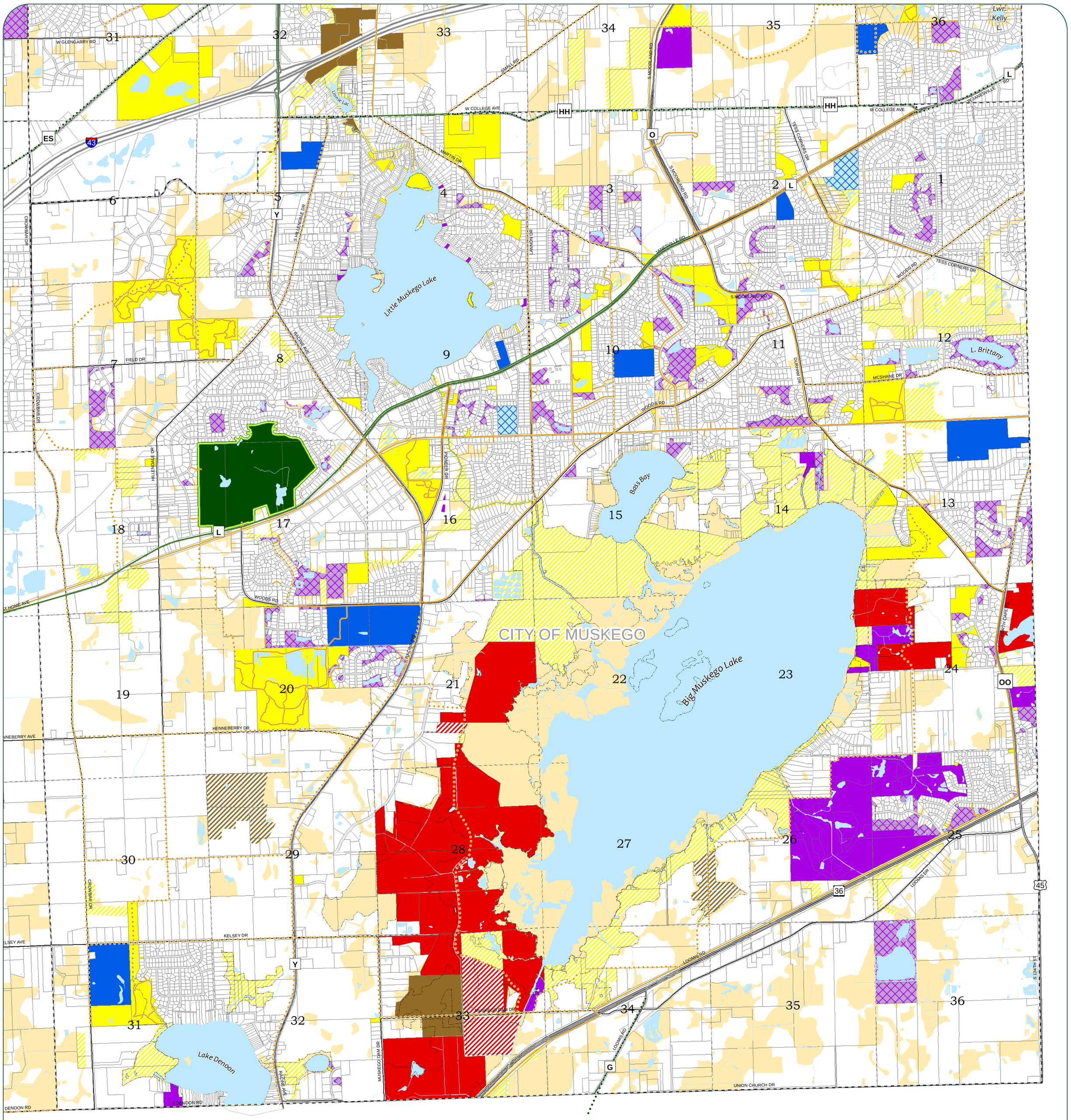

Park and Open Space Acquisition Plan for Waukesha County

Current Land Ownership

- County Parks
- County Greenway
- State
- City
- Village
- Town
- Non-Profits/Lake Dist or Assoc
- Public School
- Private School
- Private - Open to the Public
- Private - Not Open to the Public

Proposed Land Ownership

- County Parks
- County Greenway
- State
- City
- Village
- Town
- Non-Profits/Lake Dist or Assoc

Other Lands

- Municipal Boundary
- Ultimate County Park Boundary
- Primary Environmental Corridor (SEWRPC '10)
- Open Space Lands to be Protected by Public Land Regulation

(Public Land Regulation refers to Primary and Secondary Environmental Corridors, Isolated Natural Resource Areas, Wetland and Floodplain zoning/land use regulations.)

County, Local, and State Trails

- County Existing
- County Proposed
- Ice Age Trail, Proposed
- Ice Age Trail, Existing
- Local Existing
- State Existing
- Local Proposed
- State Proposed

Note: If designated entity declines ownership, designation should be transferred to another entity identified on this plan or default to "Open Space Lands to be Protected by Public Land Regulation"

N
W E
S

MUSKEGO

0 0.25 0.5 1 Miles

Updated By Waukesha Co. Parks and Land Use 2018

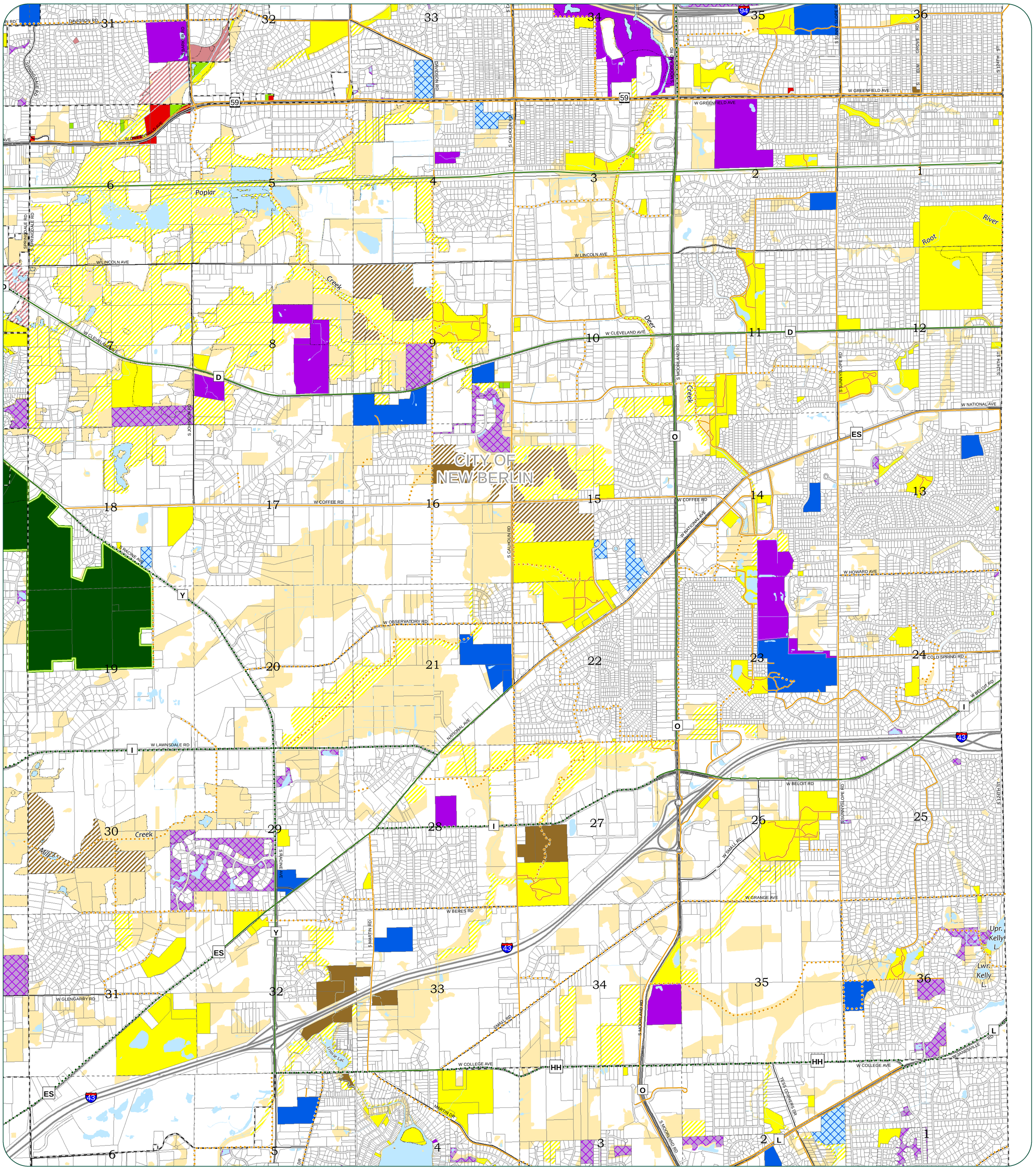

Park and Open Space Acquisition Plan for Waukesha County

Current Land Ownership

- County Parks
- County Greenway
- State
- City
- Village
- Town
- Non-Profits/Lake Dist or Assoc
- Public School
- Private School
- Private - Open to the Public
- Private - Not Open to the Public

Proposed Land Ownership

- County Parks
- County Greenway
- State
- City
- Village
- Town
- Non-Profits/Lake Dist or Assoc

Other Lands

- Municipal Boundary
- Ultimate County Park Boundary
- Primary Environmental Corridor (SEWRPC '10)
- Open Space Lands to be Protected by Public Land Regulation

(Public Land Regulation refers to Primary and Secondary Environmental Corridors, Isolated Natural Resource Areas, Wetland and Floodplain zoning/land use regulations.)

County, Local, and State Trails

- County Existing
- County Proposed
- Ice Age Trail, Proposed
- Ice Age Trail, Existing
- Local Existing
- State Existing
- Local Proposed
- State Proposed

Note: If designated entity declines ownership, designation should be transferred to another entity identified on this plan or default to "Open Space Lands to be Protected by Public Land Regulation"

N
W E
S

NEW BERLIN

0 0.25 0.5 1 Miles

Updated By Waukesha Co. Parks and Land Use 2018

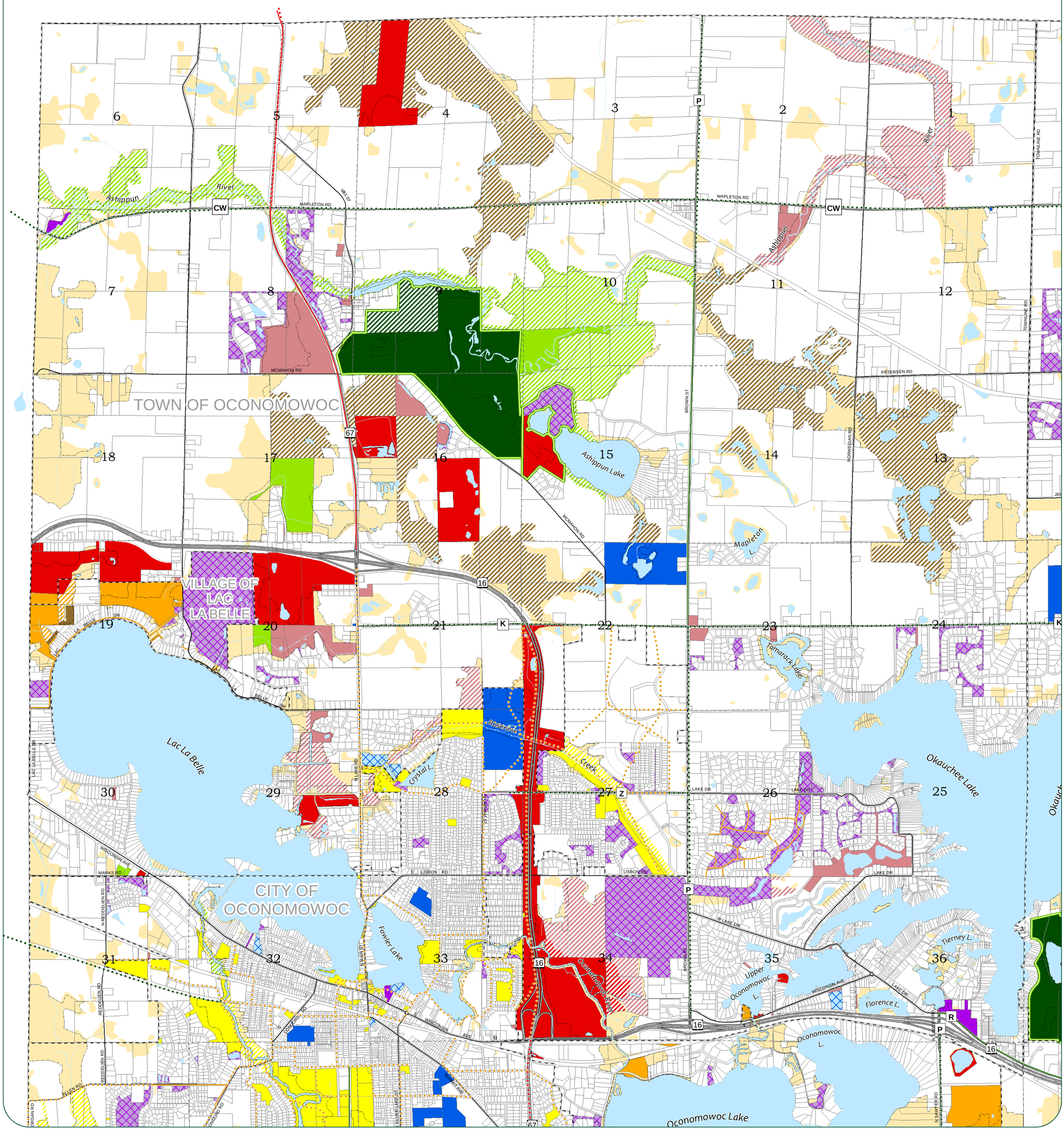

Park and Open Space Acquisition Plan for Waukesha County

Current Land Ownership

- County Parks
- County Greenway
- State
- City
- Village
- Town
- Non-Profits/Lake Dist or Assoc
- Public School
- Private School
- Private - Open to the Public
- Private - Not Open to the Public

Proposed Land Ownership

- County Parks
- County Greenway
- State
- City
- Village
- Town
- Non-Profits/Lake Dist or Assoc

Other Lands

- Municipal Boundary
- Ultimate County Park Boundary
- Primary Environmental Corridor (SEWRPC '10)
- Open Space Lands to be Protected by Public Land Regulation

(Public Land Regulation refers to Primary and Secondary Environmental Corridors, Isolated Natural Resource Areas, Wetland and Floodplain zoning/land use regulations.)

County, Local, and State Trails

- County Existing
- County Proposed
- Ice Age Trail, Proposed
- Ice Age Trail, Existing
- Local Existing
- State Existing
- Local Proposed
- State Proposed

Note: If designated entity declines ownership, designation should be transferred to another entity identified on this plan or default to "Open Space Lands to be Protected by Public Land Regulation"

N
W E
S

OCONOMOWOC

0 0.25 0.5 1 Miles

Updated By Waukesha Co. Parks and Land Use 2018

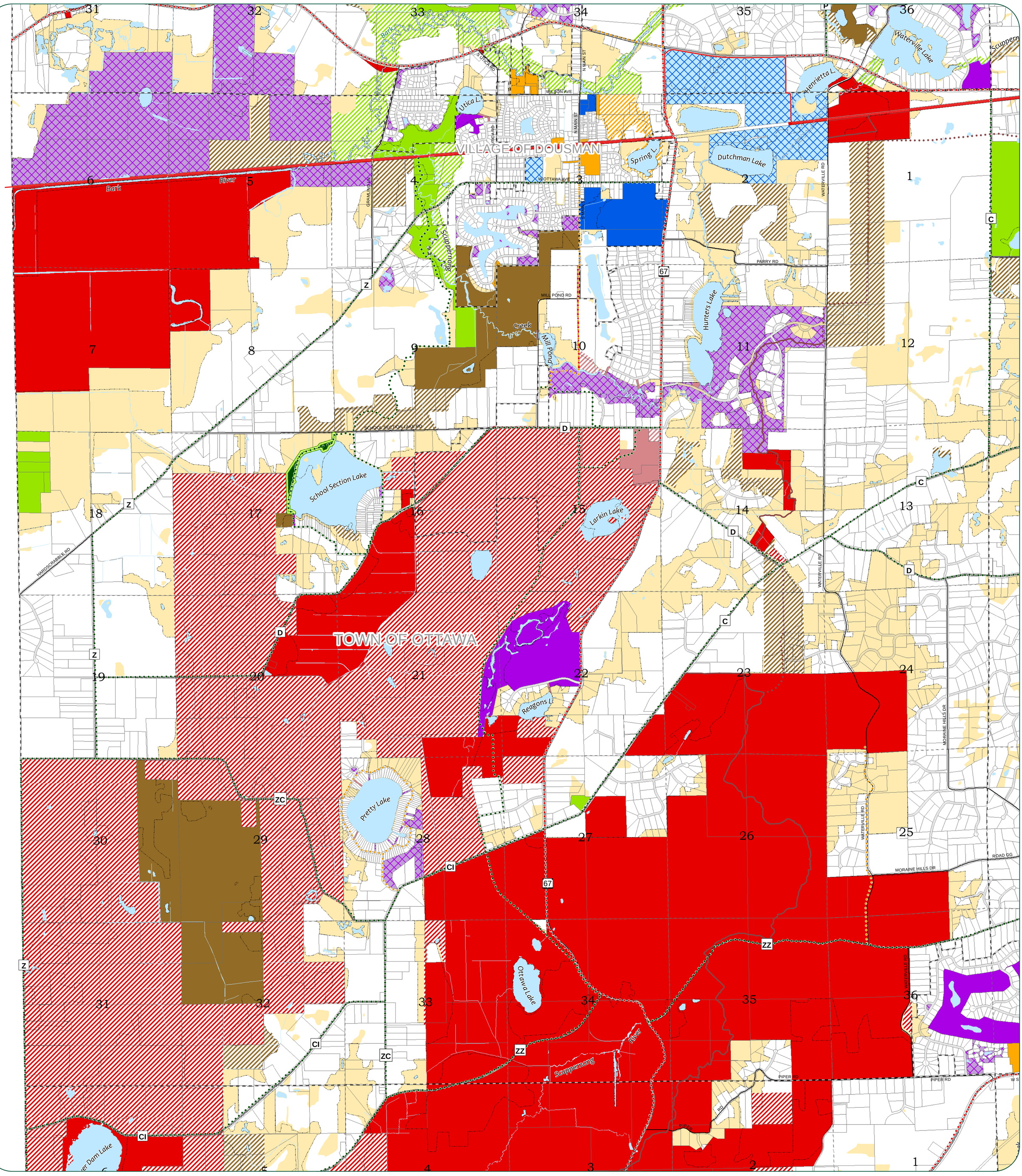

Park and Open Space Acquisition Plan for Waukesha County

Current Land Ownership

- County Parks
- County Greenway
- State
- City
- Village
- Town
- Non-Profits/Lake Dist or Assoc
- Public School
- Private School
- Private - Open to the Public
- Private - Not Open to the Public

Proposed Land Ownership

- County Parks
- County Greenway
- State
- City
- Village
- Town
- Non-Profits/Lake Dist or Assoc

Other Lands

- Municipal Boundary
- Ultimate County Park Boundary
- Primary Environmental Corridor (SEWRPC '10)
- Open Space Lands to be Protected by Public Land Regulation

(Public Land Regulation refers to Primary and Secondary Environmental Corridors, Isolated Natural Resource Areas, Wetland and Floodplain zoning/land use regulations.)

County, Local, and State Trails

- County Existing
- County Proposed
- Ice Age Trail, Proposed
- Ice Age Trail, Existing
- Local Existing
- State Existing
- Local Proposed
- State Proposed

Note: If designated entity declines ownership, designation should be transferred to another entity identified on this plan or default to "Open Space Lands to be Protected by Public Land Regulation"

N
W E
S

OTTAWA

0 0.25 0.5 1 Miles

Updated By Waukesha Co. Parks and Land Use 2018

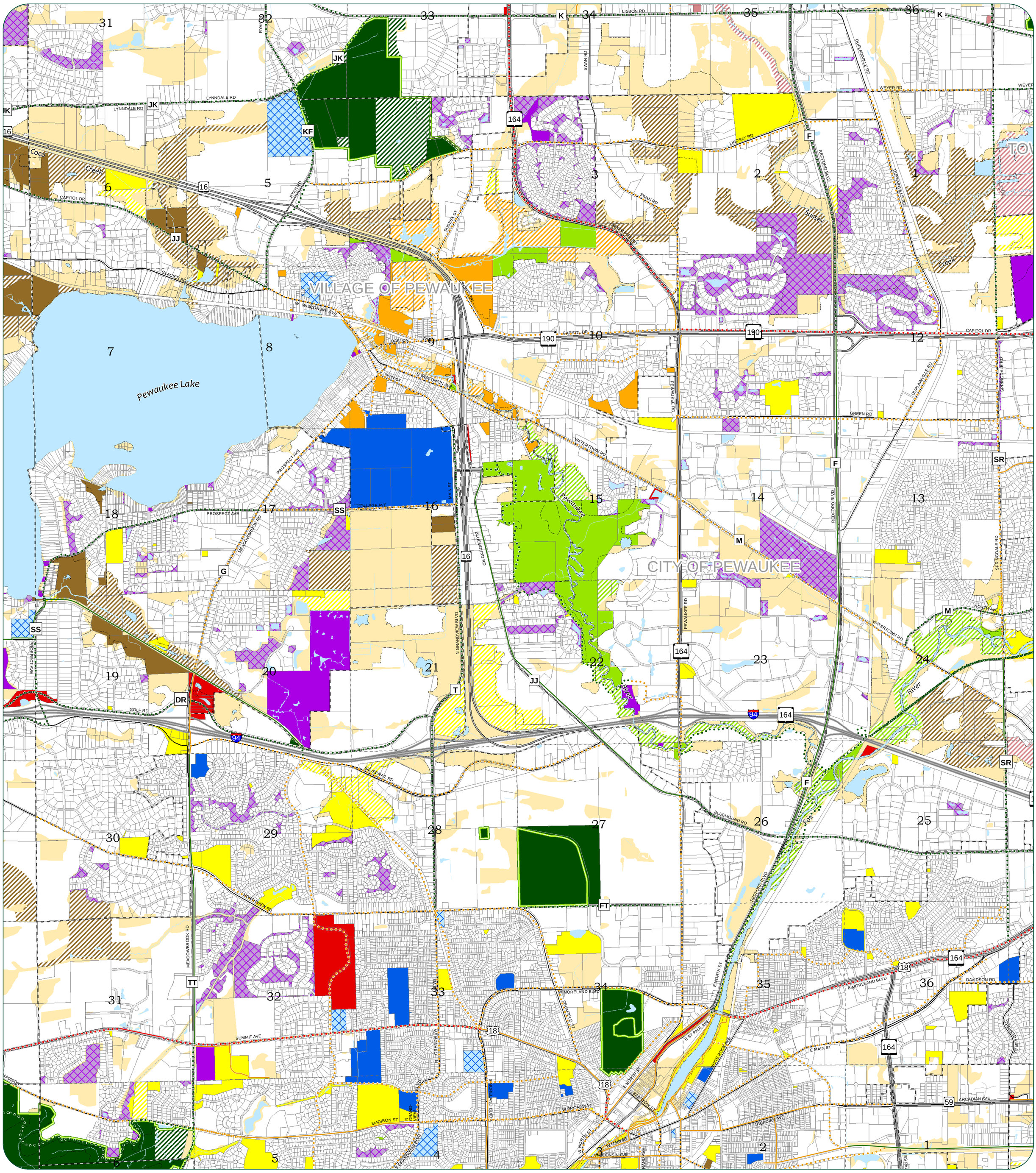

Park and Open Space Acquisition Plan for Waukesha County

Current Land Ownership

- County Parks
- County Greenway
- State
- City
- Village
- Town
- Non-Profits/Lake Dist or Assoc
- Public School
- Private School
- Private - Open to the Public
- Private - Not Open to the Public

Proposed Land Ownership

- County Parks
- County Greenway
- State
- City
- Village
- Town
- Non-Profits/Lake Dist or Assoc

Other Lands

- Municipal Boundary
- Ultimate County Park Boundary
- Primary Environmental Corridor (SEWRPC '10)
- Open Space Lands to be Protected by Public Land Regulation

(Public Land Regulation refers to Primary and Secondary Environmental Corridors, Isolated Natural Resource Areas, Wetland and Floodplain zoning/land use regulations.)

County, Local, and State Trails

- County Existing
- County Proposed
- Ice Age Trail, Proposed
- Ice Age Trail, Existing
- Local Existing
- State Existing
- Local Proposed
- State Proposed

Note: If designated entity declines ownership, designation should be transferred to another entity identified on this plan or default to "Open Space Lands to be Protected by Public Land Regulation"

N
W E
S

PEWAUKEE

0 0.25 0.5 1 Miles

Updated By Waukesha Co. Parks and Land Use 2018

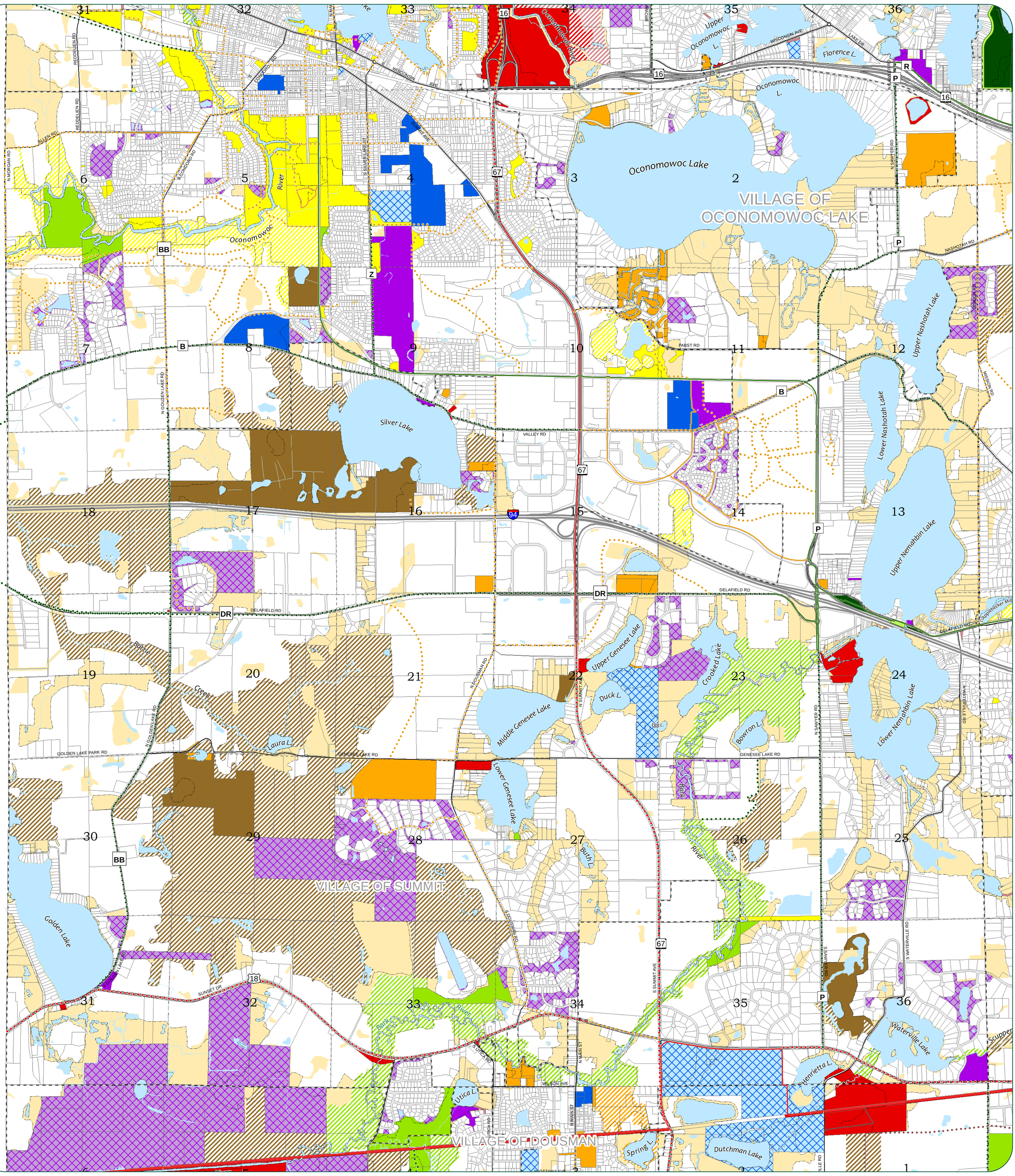

Park and Open Space Acquisition Plan for Waukesha County

Current Land Ownership

- County Parks
- County Greenway
- State
- City
- Village
- Town
- Non-Profits/Lake Dist or Assoc
- Public School
- Private School
- Private - Open to the Public
- Private - Not Open to the Public

Proposed Land Ownership

- County Parks
- County Greenway
- State
- City
- Village
- Town
- Non-Profits/Lake Dist or Assoc

Other Lands

- Municipal Boundary
- Ultimate County Park Boundary
- Primary Environmental Corridor (SEWRPC '10)
- Open Space Lands to be Protected by Public Land Regulation

(Public Land Regulation refers to Primary and Secondary Environmental Corridors, Isolated Natural Resource Areas, Wetland and Floodplain zoning/land use regulations.)

County, Local, and State Trails

- County Existing
- County Proposed
- Ice Age Trail, Proposed
- Ice Age Trail, Existing
- Local Existing
- State Existing
- Local Proposed
- State Proposed

Note: If designated entity declines ownership, designation should be transferred to another entity identified on this plan or default to "Open Space Lands to be Protected by Public Land Regulation"

N
W E
S

SUMMIT

0 0.25 0.5 1 Miles

Updated By Waukesha Co. Parks and Land Use 2018

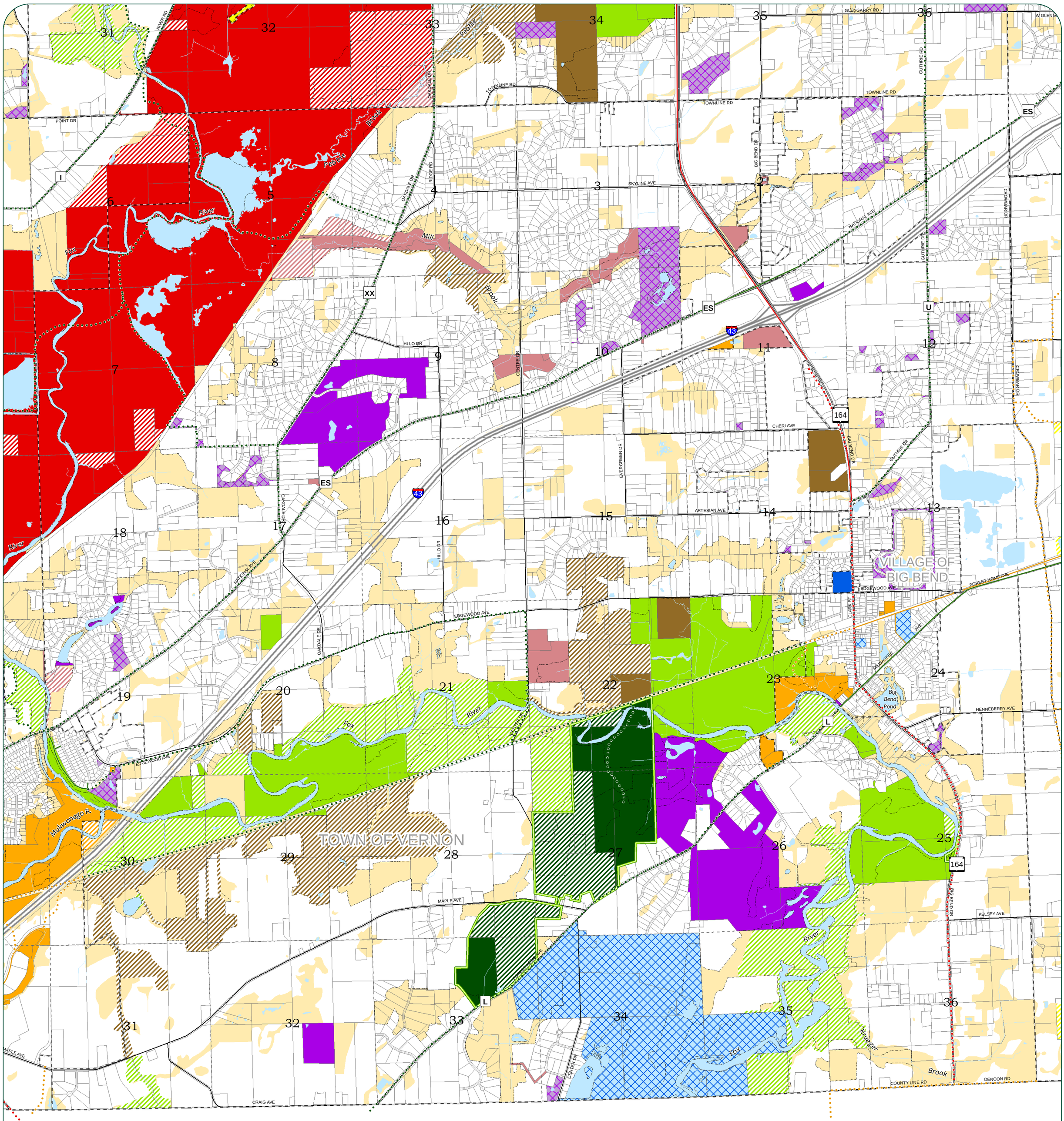

Park and Open Space Acquisition Plan for Waukesha County

Current Land Ownership

- County Parks
- County Greenway
- State
- City
- Village
- Town
- Non-Profits/Lake Dist or Assoc
- Public School
- Private School
- Private - Open to the Public
- Private - Not Open to the Public

Proposed Land Ownership

- County Parks
- County Greenway
- State
- City
- Village
- Town
- Non-Profits/Lake Dist or Assoc

Other Lands

- Municipal Boundary
- Ultimate County Park Boundary
- Primary Environmental Corridor (SEWRPC '10)
- Open Space Lands to be Protected by Public Land Regulation

(Public Land Regulation refers to Primary and Secondary Environmental Corridors, Isolated Natural Resource Areas, Wetland and Floodplain zoning/land use regulations.)

County, Local, and State Trails

- County Existing
- County Proposed
- Ice Age Trail, Proposed
- Ice Age Trail, Existing
- Local Existing
- State Existing
- Local Proposed
- State Proposed

Note: If designated entity declines ownership, designation should be transferred to another entity identified on this plan or default to "Open Space Lands to be Protected by Public Land Regulation"

N
W E
S

VERNON

0 0.25 0.5 1 Miles

Updated By Waukesha Co. Parks and Land Use 2018

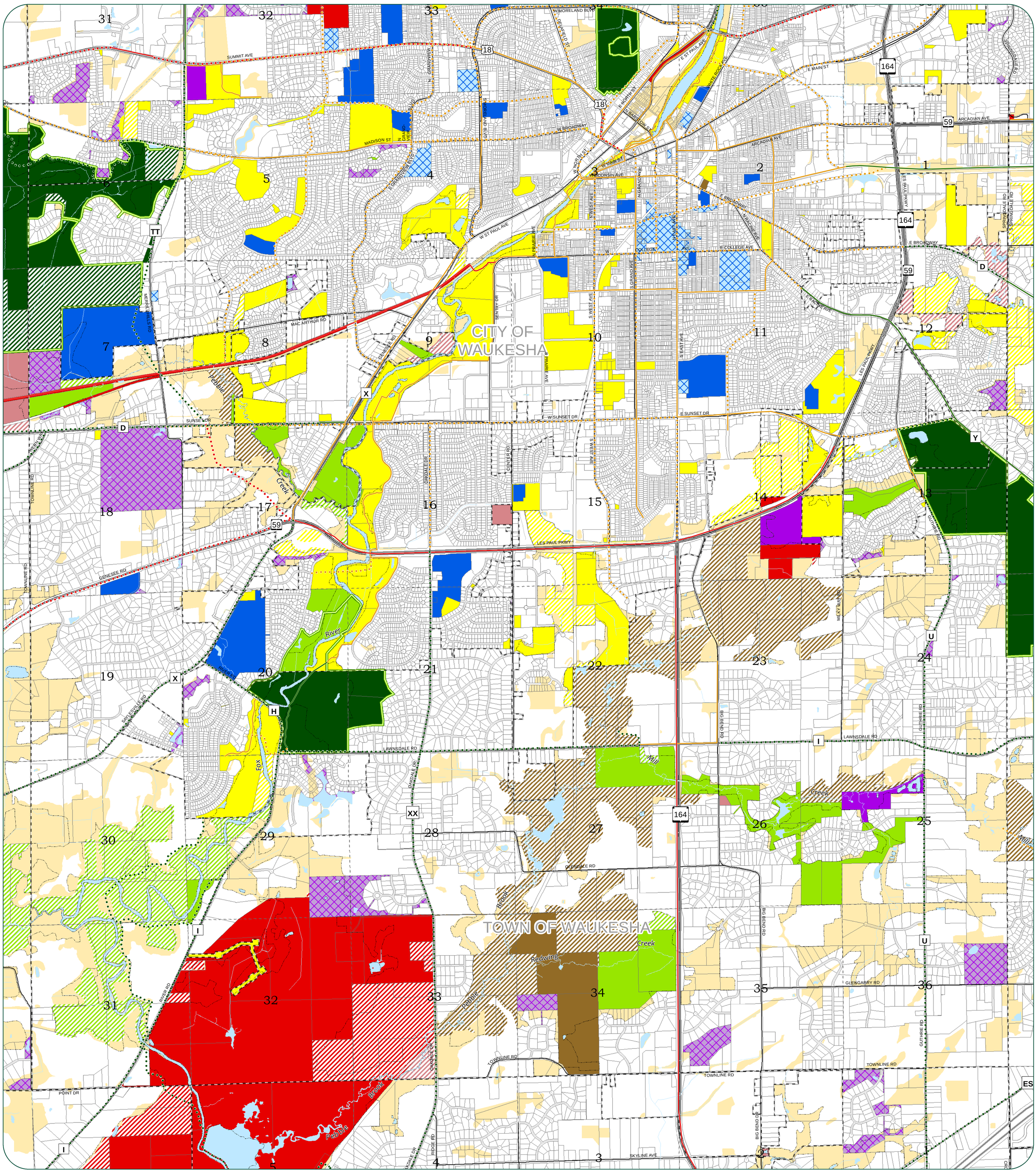

Park and Open Space Acquisition Plan for Waukesha County

Current Land Ownership

- County Parks
- County Greenway
- State
- City
- Village
- Town
- Non-Profits/Lake Dist or Assoc
- Public School
- Private School
- Private - Open to the Public
- Private - Not Open to the Public

Proposed Land Ownership

- County Parks
- County Greenway
- State
- City
- Village
- Town
- Non-Profits/Lake Dist or Assoc

Other Lands

- Municipal Boundary
- Ultimate County Park Boundary
- Primary Environmental Corridor (SEWRPC '10)
- Open Space Lands to be Protected by Public Land Regulation

(Public Land Regulation refers to Primary and Secondary Environmental Corridors, Isolated Natural Resource Areas, Wetland and Floodplain zoning/land use regulations.)

County, Local, and State Trails

- County Existing
- County Proposed
- Ice Age Trail, Proposed
- Ice Age Trail, Existing
- Local Existing
- State Existing
- Local Proposed
- State Proposed

Note: If designated entity declines ownership, designation should be transferred to another entity identified on this plan or default to "Open Space Lands to be Protected by Public Land Regulation"

N
W E
S

WAUKESHA

0 0.25 0.5 1 Miles

Updated By Waukesha Co. Parks and Land Use 2018