ENROLLED ORDINANCE 166-88

LAYING OUT, RELOCATION AND IMPROVEMENT OF
COUNTY TRUNK HIGHWAY L
WAUKESHA COUNTY PROJECT, PROJECT I.D. 2380-00-03
CTH Y TO LANNON DRIVE
CITY OF MUSKEGO, WAUKESHA COUNTY

WHEREAS the County Board of Supervisors of Waukesha County finds that the proper improvement in maintenance of County Trunk Highway L in the City of Muskego from a point that is 77.43 feet North of and 46.47 feet West of the Southwest Corner of Section 9, Town 5 North, Range 20 East, in the City of Muskego, Waukesha County, State of Wisconsin to a point that is 160.73 feet South of and 87.82 feet West of the East One-quarter Corner of Section 9, Town 5 North, Range 20 East, City of Muskego, Waukesha County, State of Wisconsin requires certain relocation or changes and the acquisition of certain rights of way as shown on the plat marked "Plat of Right of Way Required for CTH L, Project I.D.2380-00-03, CTH L – CTH Y TO LANNON DRIVE, Waukesha County," and

WHEREAS, the plat is on file in the office of the Waukesha County Clerk.

THE COUNTY BOARD OF SUPERVISORS OF THE COUNTY OF WAUKESHA DOES ORDAIN that County Trunk Highway L in the City of Muskego is hereby changed or relocated from a point that is 77.43 feet North of and 46.47 feet West of the Southwest Corner of Section 9, Town 5 North, Range 20 East, in the City of Muskego, Waukesha County, State of Wisconsin to a point that is 160.73 feet South of and 87.82 feet West of the East One-quarter Corner of Section 9, Town 5 North, Range 20 East, City of Muskego, Waukesha County, State of Wisconsin and that the County shall acquire certain rights of way as shown on the plat marked "Plat of Right of Way Required for CTH L, Project I.D. 2380000-03, CTH L, CTH Y TO LANNON DRIVE, Waukesha County."

BE IT FURTHER ORDAINED that said plat is adopted by reference under the authority granted by Section 83.08 and Chapter 32 of the Wisconsin Statutes.

LAYING OUT, RELOCATION AND IMPROVEMENT OF
COUNTY TRUNK HIGHWAY L
WAUKESHA COUNTY PROJECT, PROJECT I.D. 2380-00-03
CTH Y TO LANNON DRIVE
CITY OF MUSKEGO, WAUKESHA COUNTY

Presented by:
Public Works Committee

David W. Swan, Chair

Daniel J. Draeger

Peter Gundrum

<Absent>
Pauline T. Jaske

Walter Kolb

Pamela Meyer

Thomas J. Schellinger

The foregoing legislation adopted by the County Board of Supervisors of Waukesha County, Wisconsin, was presented to the County Executive on:

Date: 2-29-2012, Kathy Nickolaus
Kathy Nickolaus, County Clerk

The foregoing legislation adopted by the County Board of Supervisors of Waukesha County, Wisconsin, is hereby:
Approved: X
Vetoed: _____

Date: 2-29-12, Daniel P. Vrakas
Daniel P. Vrakas, County Executive

R/W PROJECT NUMBER	SHEET NUMBER	TOTAL SHEETS
2380-00-03		
FEDERAL PROJECT NUMBER	4.1	14

PLAT OF RIGHT-OF-WAY REQUIRED FOR

CTH L

CTH Y TO LANNON DRIVE

CONSTRUCTION PROJECT NUMBER
2380-00-03

CONVENTIONAL ABBREVIATIONS

ACCESS POINT	AP	RELEASE OF RIGHTS	ROR
ACCESS RIGHTS	AR	REMAINING	REM.
ACRES	AC.	RIGHT-OF-WAY	R/W
AND OTHERS	ET.AL.	SECTION	SEC.
CENTERLINE	C/L	STATION	STA.
CERTIFIED SURVEY MAP	CSM	TEMPORARY LIMITED EASEMENT	TLE
CORNER	COR.	VOLUME	V.
DOCUMENT	DOC.		
EASEMENT	EASE.		
HIGHWAY EASEMENT	H.E.		
LAND CONTRACT	LC		
MONUMENT	MON.		
PAGE	P.		
PERMANENT LIMITED EASEMENT	PLE		
PROPERTY LINE	PL		
RECORDED AS	(000)		
REFERENCE LINE	R/L		

CURVE DATA

LONG CHORD	LCH
LONG CHORD BEARING	LCB
RADIUS	R
DEGREE OF CURVE	D
CENTRAL ANGLE OR DELTA	DELTA
LENGTH OF CURVE	L
TANGENT	TAN

CONVENTIONAL SYMBOLS

FOUND IRON PIPE/PIN (IF UNLESS NOTED)	PROPOSED R/W LINE
R/W MONUMENT (●=SET)	EXISTING H.E. LINE
R/W STANDARD (△=SET)	PROPERTY LINE
SIGN (SIGN)	LOT & TIE LINES
SECTION CORNER MONUMENT	SLOPE INTERCEPTS
SECTION CORNER SYMBOL	CORPORATE LIMITS
FEE (HATCH VARIES)	NO ACCESS (BY PREVIOUS ACQUISITION/CONTROL)
TEMPORARY LIMITED EASEMENT	NO ACCESS (BY ACQUISITION)
PERMANENT LIMITED EASEMENT	NO ACCESS (BY STATUTORY AUTHORITY)
R/W BOUNDARY POINT	SECTION LINE
PARCEL NUMBER	QUARTER LINE
SIGN NUMBER (OFF PREMISE)	SIXTEENTH LINE
BUILDING	EXISTING CENTERLINE
	PROPOSED REFERENCE LINE
	PARALLEL OFFSET

CONVENTIONAL UTILITY SYMBOLS

WATER	—W—	
GAS	—G—	
TELEPHONE	—T—	
OVERHEAD TRANSMISSION LINES	—OH—	
ELECTRIC	—E—	
CABLE TELEVISION	—TV—	
FIBER OPTIC	—FO—	
SANITARY SEWER	—SAN—	
STORM SEWER	—SS—	
	NON COMPENSABLE	COMPENSABLE
POWER POLE		
TELEPHONE POLE		
TELEPHONE PEDESTAL		
ELECTRIC TOWER		

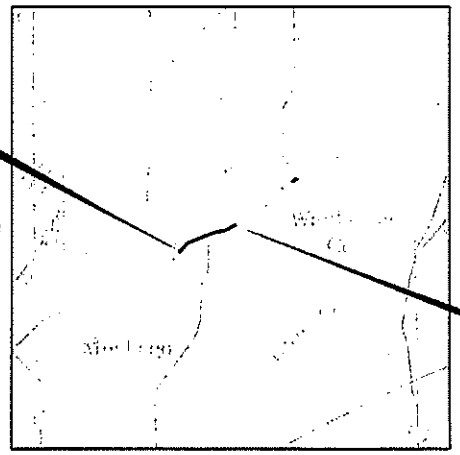

BEGIN RELOCATION ORDER
PROJECT I.D. 2380-00-03
STA. 16+60.05
N = 334,153.21
E = 2,496,017.31
77.43' NORTH OF AND 46.47' WEST
OF THE SW CORNER OF SECTION 9,
T 5 N, R 20 E

END RELOCATION ORDER
PROJECT I.D. 2380-00-03
STA. 75+95.00
N = 336,883.06
E = 2,501,234.54
160.73' SOUTH OF AND 87.02' WEST
OF THE EAST 1/4 CORNER OF SECTION 9,
T 5 N, R 20 E

NOTES

COORDINATES SHOWN ON THIS PLAT ARE ORIENTED TO THE WISCONSIN COORDINATE SYSTEM, SOUTH ZONE. ALL PLAT DISTANCES ARE GROUND LENGTH AND MAY BE CONVERTED TO GRID LENGTH BY MULTIPLYING THE DISTANCE BY THE GRID FACTOR PROVIDED ON THE DETAIL SHEETS.

ALL I.P.'s ARE 1-INCH IRON PINS UNLESS OTHERWISE NOTED.

THE PLACING OF MONUMENTS BY AYRES ASSOCIATES TO MARK THE RIGHT OF WAY OF THIS PLAT HAS BEEN EXCLUDED BY AGREEMENT BETWEEN AYRES ASSOCIATES AND WAUKESHA COUNTY.

THE EXISTING HIGHWAY RIGHT OF WAY SHOWN HEREIN IS BASED ON
THE PLAT OF CONTROLLED ACCESS FOR STH 24 PROJECT CA 0818(1);
THE PLAT OF RIGHT OF WAY FOR STH 24, PROJECT 2381-1-00;
THE PLAT OF RIGHT OF WAY FOR CTH L, PROJECT 01-2380(12);
THE PLAT OF RIGHT OF WAY FOR CTH L, PROJECT 01-2380(12B);
EXISTING CERTIFIED SURVEY MAPS, AND OTHER SURVEYS OF PUBLIC RECORD.

LAYOUT
SCALE 0 1 MI. 2 MI.

TOTAL NET LENGTH OF CENTERLINE = 2.284 MI (URBAN)

REVISION DATE

APPROVED FOR
WAUKESHA COUNTY
DEPARTMENT OF PUBLIC WORKS

2-2-12 (DATE) DIRECTOR

2/2/12 (DATE) ENGINEERING SERVICES MANAGER

ORIGINAL PLAT PREPARED BY
AYRES ASSOCIATES
Engineers/Planners
Environmental Scientists
WISCONSIN
JOHN C. FAVORITE
S-1890
MADISON
WI
LAND SURVEYOR

SIGNATURE:
DATE: JANUARY 31, 2012

FILE NAME : X:\SURVEY\SUR\45-0204.00 CTH L\Plat C\Copied from Waukesha 010412\040301_PV.dgn PLOT DATE : 1/31/2012 PLOT BY : meadorarm PLOT NAME : PLOT SCALE : 1:10000

3

SCHEDULE OF LANDS & INTERESTS REQUIRED

OWNER'S NAMES ARE SHOWN FOR REFERENCE PURPOSED ONLY AND ARE SUBJECT TO CHANGE PRIOR TO THE TRANSFER OF LAND INTERESTS TO THE COUNTY.

AREAS SHOWN IN THE TOTAL AREA COLUMN MAY BE APPROXIMATE AND ARE DERIVED FROM TAX ROLLS OR OTHER AVAILABLE SOURCES AND MAY NOT INCLUDE LANDS OF THE OWNER WHICH ARE NOT CONTIGUOUS TO THE AREA TO BE ACQUIRED.

4

PARCEL NUMBER	SHEET NO.	OWNER(S)	INTEREST REQUIRED	TOTAL ACRES OR S.F.	R/W ACRES OR S.F. REQUIRED			TOTAL ACRES OR S.F. REM.	T.L.E. ACRES OR S.F.	P.L.E. ACRES OR S.F.
					NEW	EXISTING	TOTAL			
201	4.6	ROCKY M. MCGRORTY	FEE, TLE	0.23 AC	0.07 AC	0.05 AC	0.07 AC	0.16 AC	0.03 AC	-
202	4.6	D & A PROPERTIES, LLC	FEE, TLE	0.92 AC	0.09 AC	0.31 AC	0.40 AC	0.52 AC	0.05 AC	-
203	4.6	EL-MAR INVESTMENTS, INC	FEE, TLE	1.17 AC	0.08 AC	0.00 AC	0.08 AC	1.09 AC	0.11 AC	-
204	4.6	SINDIC PROPERTIES,LLC	TLE	4.13 AC	0.00 AC	0.00 AC	0.00 AC	4.13 AC	0.08 AC	-
205	-	-	-	-	-	-	-	-	-	-
206	4.6	WILLOW POND APARTMENTS, LLP	FEE, TLE	1.13 AC	0.01 AC	0.00 AC	0.01 AC	1.12 AC	0.01 AC	-
207	4.6-4.7	WILLOW POND APARTMENTS, LLP	FEE, TLE	5.31 AC	0.10 AC	0.00 AC	0.10 AC	5.21 AC	0.31 AC	-
208	4.7	EL-MAR INVESTMENTS, INC	FEE, TLE	0.41 AC	0.03 AC	0.00 AC	0.03 AC	0.38 AC	0.09 AC	-
209	4.7	LEONARD S. & CHERYL A. FAIRBANKS	FEE, TLE	0.45 AC	0.03 AC	0.00 AC	0.03 AC	0.42 AC	0.05 AC	-
210	-	-	-	-	-	-	-	-	-	-
211	4.7	JAMES P. & CAROL A. GIESEGH	FEE, TLE	0.34 AC	0.03 AC	0.00 AC	0.03 AC	0.31 AC	0.05 AC	-
212	4.7	SEAN & MICHELLE MALLO	FEE, TLE	0.31 AC	0.05 AC	0.00 AC	0.05 AC	0.26 AC	0.04 AC	-
213	4.7	ANDREW & WENDY DREFAHL	FEE, TLE	0.64 AC	0.11 AC	0.00 AC	0.11 AC	0.53 AC	0.07 AC	-
214	4.7	BETHEL EVANGELICAL LUTHERAN CHURCH OF MUSKEGO, WISCONSIN	FEE, TLE	2.30 AC	0.27 AC	0.00 AC	0.27 AC	2.03 AC	0.10 AC	-
215	4.7	MARLENE K. ASCHENBRENNER	TLE	0.15 AC	0.00 AC	0.00 AC	0.00 AC	0.15 AC	0.01 AC	-
216	4.7	DIANE RUEHLE	TLE	0.22 AC	0.00 AC	0.00 AC	0.00 AC	0.22 AC	0.02 AC	-
217	4.7	JEFFREY J. TRENDEL	FEE, TLE	0.21 AC	0.02 AC	0.02 AC	0.04 AC	0.17 AC	0.02 AC	-
218	4.7	LAWRENCE & MARIA WIESNER	FEE, TLE	1.30 AC	0.12 AC	0.00 AC	0.12 AC	1.18 AC	0.10 AC	-
219	-	-	-	-	-	-	-	-	-	-
220	-	-	-	-	-	-	-	-	-	-
221	4.7	RICHARD P. & NEOME L. SCHAUMBERG	TLE	0.41 AC	0.00 AC	0.00 AC	0.00 AC	0.41 AC	0.04 AC	-
222	-	-	-	-	-	-	-	-	-	-
223	4.7	RODNEY A. & COLLEEN A. PEASLEE	FEE, TLE	0.76 AC	0.04 AC	0.06 AC	0.10 AC	0.66 AC	0.02 AC	-
224	4.7	TODD A. & TAWNIE CRISP	FEE, TLE	0.34 AC	0.01 AC	0.00 AC	0.01 AC	0.33 AC	0.01 AC	-
225	-	-	-	-	-	-	-	-	-	-
226	4.7	JOHN TRZEBNY & MARY JO JOHNSON	TLE	0.71 AC	0.00 AC	0.00 AC	0.00 AC	0.71 AC	0.01 AC	-
227	4.7	CHRISTOPHER M. & LYNN A. WASHLAN	FEE, TLE	0.90 AC	0.05 AC	0.10 AC	0.15 AC	0.76 AC	0.04 AC	-
228	4.8	SCOTT A. & DIANE D. SHIPPELL	TLE	0.54 AC	0.00 AC	0.00 AC	0.00 AC	0.54 AC	0.09 AC	-
229	4.8	TODD J. & ELIZABETH A. STIGLER	FEE, TLE	0.43 AC	0.02 AC	0.02 AC	0.04 AC	0.39 AC	0.04 AC	-
230	-	-	-	-	-	-	-	-	-	-
231	4.8	VICTOR A. & JOANNE P. MURN	FEE, TLE	0.38 AC	0.02 AC	0.02 AC	0.04 AC	0.34 AC	0.03 AC	-
232	4.8	ROGER A. & LORRI A. PICKART	FEE, TLE	0.52 AC	0.04 AC	0.07 AC	0.11 AC	0.41 AC	0.06 AC	-
233	4.8	MICHAEL K. & SHARON K. PLUMLEY	TLE	1.88 AC	0.00 AC	0.00 AC	0.00 AC	1.88 AC	0.06 AC	-
234	4.8	LOHKE TRUST	FEE, TLE	2.77 AC	0.06 AC	0.00 AC	0.06 AC	2.71 AC	0.02 AC	-
235	-	-	-	-	-	-	-	-	-	-
236	4.8	MICHAEL H. & JODY A. OILWORTH	TLE	5.27 AC	0.00 AC	0.00 AC	0.00 AC	5.27 AC	0.21 AC	-
237	-	-	-	-	-	-	-	-	-	-
238	4.8	MICHAEL A. YOUNG & MONICA M. GLOSCH	FEE, TLE	0.40 AC	0.03 AC	0.00 AC	0.03 AC	0.37 AC	0.03 AC	-
239	4.8	DIANE J. RHODE	FEE, TLE	0.90 AC	0.05 AC	0.10 AC	0.15 AC	0.75 AC	0.26 AC	-
240	-	-	-	-	-	-	-	-	-	-

4

REVISION DATE	DATE JANUARY 31, 2012	SCALE, FEET 0 N/A N/A	HWY: CTH L	R/W PROJECT NUMBER 2380-00-03	PLAT SHEET 4.2	
			COUNTY: WAUKESHA	CONSTRUCTION PROJECT NUMBER 2380-00-03	PS&E SHEET	E

FILE NAME : X:\SURVEY\SUM45-0294.00 CTH L\Plat C\Copied from Waukesha 010412\040302_rw.dgn PLOT DATE : 1/31/2012 PLOT BY : mcedererm PLOT NAME : PLOT SCALE : 1:200

SCHEDULE OF LANDS & INTERESTS REQUIRED

OWNER'S NAMES ARE SHOWN FOR REFERENCE PURPOSED ONLY AND ARE SUBJECT TO CHANGE PRIOR TO THE TRANSFER OF LAND INTERESTS TO THE COUNTY.

AREAS SHOWN IN THE TOTAL AREA COLUMN MAY BE APPROXIMATE AND ARE DERIVED FROM TAX ROLLS OR OTHER AVAILABLE SOURCES AND MAY NOT INCLUDE LANDS OF THE OWNER WHICH ARE NOT CONTIGUOUS TO THE AREA TO BE ACQUIRED.

4

PARCEL NUMBER	SHEET NO.	OWNERS (S)	INTEREST REQUIRED	TOTAL ACRES OR S.F.	R/W ACRES OR S.F. REQUIRED			TOTAL ACRES OR S.F. REM.	T.L.E. ACRES OR S.F.	P.L.E. ACRES OR S.F.
					NEW	EXISTING	TOTAL			
241	4.8	RONALD J. & KAREN L. CUMICNY	FEE, TLE	0.45 AC	0.03 AC	0.05 AC	0.08 AC	0.37 AC	0.03 AC	-
242	4.8	KEVIN A. & SANDRA J. KRABBENHOFT	FEE, TLE	0.31 AC	0.02 AC	0.03 AC	0.05 AC	0.26 AC	0.02 AC	-
243	4.8	STACEY L. HAMILTON & JAMES ZELINSKI	FEE, TLE	0.35 AC	0.03 AC	0.05 AC	0.08 AC	0.27 AC	0.03 AC	-
244	4.8	SHELDON D. & CHERYL L. ALLEN	FEE, TLE	0.98 AC	0.06 AC	0.00 AC	0.06 AC	0.92 AC	0.07 AC	-
245	-	-	-	-	-	-	-	-	-	-
246	4.8	CITY OF MUSKEGO	FEE, TLE	0.75 AC	0.12 AC	0.00 AC	0.12 AC	0.63 AC	0.10 AC	-
247	4.8	KURT T. & GAIL H. FIFER	FEE, TLE	0.83 AC	0.07 AC	0.00 AC	0.07 AC	0.76 AC	0.20 AC	-
248	4.8	MARVIN J. & JOHN JR. STRASSER	FEE, TLE	1.53 AC	0.12 AC	0.17 AC	0.29 AC	0.24 AC	0.08 AC	-
249	4.9	CITY OF MUSKEGO	TLE	1.13 AC	0.00 AC	0.00 AC	0.00 AC	1.13 AC	0.06 AC	-
250	-	-	-	-	-	-	-	-	-	-
251	4.9	JOHN A. SPITZNER	FEE, TLE	0.27 AC	0.05 AC	0.00 AC	0.05 AC	0.22 AC	0.01 AC	-
252	4.9	DUANE P. & NANNETTE M. CHOREK	TLE	1.90 AC	0.00 AC	0.00 AC	0.00 AC	1.90 AC	223 SF	-
253	4.9	JOHN B. GARDETTO TRUST	TLE	1.57 AC	0.00 AC	0.00 AC	0.00 AC	1.57 AC	0.01 AC	-
254	4.9	BAY BREEZE CONDOMINIUMS PHASE VI	FEE, TLE	2.98 AC	0.01 AC	0.00 AC	0.01 AC	2.97 AC	0.11 AC	-
255	-	-	-	-	-	-	-	-	-	-
256	4.9	BAY BREEZE CONDOMINIUMS PHASE II	FEE, TLE	4.0 AC	0.18 AC	0.00 AC	0.18 AC	3.82 AC	0.22 AC	-
257	4.9	JEANNE M. AND RADE AREZINA	FEE, TLE	0.84 AC	0.06 AC	0.09 AC	0.15 AC	0.69 AC	0.05 AC	-
258	4.9	DAVID R. & SHARON S. BOTT	FEE, TLE	1.05 AC	0.09 AC	0.13 AC	0.22 AC	0.83 AC	0.05 AC	-
259	4.9	HALES CORNERS DEVELOPMENT COPORATION	FEE, TLE	0.65 AC	0.07 AC	0.00 AC	0.07 AC	0.58 AC	0.11 AC	-
260	4.9	BAY BREEZE CONDOMINIUMS PHASE III	FEE, TLE	1.20 AC	322 SF	0.00 AC	322 SF	1.19 AC	0.02 AC	-
261	4.9	UNKNOWN	FEE, TLE	0.35 AC	275 SF	0.04 AC	0.04 AC	0.31 AC	0.01 AC	-
262	4.9	ROBERT L. CHAMBERS	FEE, TLE	0.42 AC	475 SF	0.05 AC	0.05 AC	0.37 AC	0.01 AC	-
263	4.9	JAMES O. & KATHLEEN A. HAAG, HAAG TRUSTEES	FEE, TLE	0.42 AC	0.00 AC	0.05 AC	0.05 AC	0.37 AC	0.01 AC	-
264	4.9	MARY M. & RALPH G. LLANAS	FEE, TLE	0.97 AC	0.00 AC	0.09 AC	0.09 AC	0.88 AC	0.01 AC	-
265	-	-	-	-	-	-	-	-	-	-
266	4.9	DAVID A HOFMEISTER	FEE, TLE	0.69 AC	675 SF	0.13 AC	0.13 AC	0.56 AC	0.04 AC	-
267	4.9	RAYMOND E. & MARGUERITE A. INGOLD	FEE, TLE	1.31 AC	0.02 AC	0.09 AC	0.11 AC	1.20 AC	0.03 AC	-
268	-	-	-	-	-	-	-	-	-	-
269	4.10	JAMES & THERESA POULOS	FEE, TLE	0.85 AC	0.06 AC	0.00 AC	0.06 AC	0.79 AC	0.05 AC	-
270	4.10	JAMES & MARLENE KOWALKOWSKI	TLE	0.37 AC	0.00 AC	0.00 AC	0.00 AC	0.37 AC	0.05 AC	-
271	4.10	LAWRENCE F. & GLORIA L. FISCHER	FEE, TLE	1.12 AC	0.08 AC	0.00 AC	0.08 AC	1.04 AC	0.08 AC	-
272	4.10	OLEN G. & MARVEL J. REISS	TLE	0.44 AC	0.00 AC	0.00 AC	0.00 AC	0.44 AC	0.03 AC	-
273	4.10	AMERITECH TAX GROUP	FEE, TLE	1.73 AC	0.10 AC	0.15 AC	0.25 AC	1.48 AC	0.08 AC	-
274	4.10	SDS2 MANAGEMENT COMPANY, LLC	FEE, TLE	2.41 AC	0.05 AC	0.00 AC	0.05 AC	2.36 AC	0.01 AC	-
275	4.10	SASS REALTY	TLE	1.19 AC	0.00 AC	0.00 AC	0.00 AC	1.19 AC	0.03 AC	-
290	4.7,4.9	WISCONSIN ELECTRIC POWER COMPANY	RELEASE OF RIGHTS	-	-	-	-	-	-	-
291	4.9-4.10	CITY OF MUSKEGO HIGHWAY SLOPE EASEMENT	RELEASE OF RIGHTS	-	-	-	-	-	-	-
292	4.9-4.10	CITY OF MUSKEGO WATER MAIN EASEMENT	RELEASE OF RIGHTS	-	-	-	-	-	-	-
293	4.8	CITY OF MUSKEGO RIGHT-OF-WAY	RELEASE OF RIGHTS	-	-	-	-	-	-	-
294	4.8	CITY OF MUSKEGO SANITARTY SEWER AND ACCESS EASEMENT	RELEASE OF RIGHTS	-	-	-	-	-	-	-

4

REVISION DATE	DATE JANUARY 31, 2012	SCALE: FEET 0 N/A N/A	HWY: CTH L	R/W PROJECT NUMBER 2380-00-03	PLAT SHEET 4.3	
			COUNTY: WAUKESHA	CONSTRUCTION PROJECT NUMBER 2380-00-03	PS&E SHEET	E

FILE NAME : X:\SURVEY\SUR\45-0294.00 CTH L\Plat C\Copied from Waukesha 010412\040303_rw.dgn PLOT DATE : 1-31-2012 PLOT BY : meddorern PLOT NAME : PLOT SCALE : 1:200

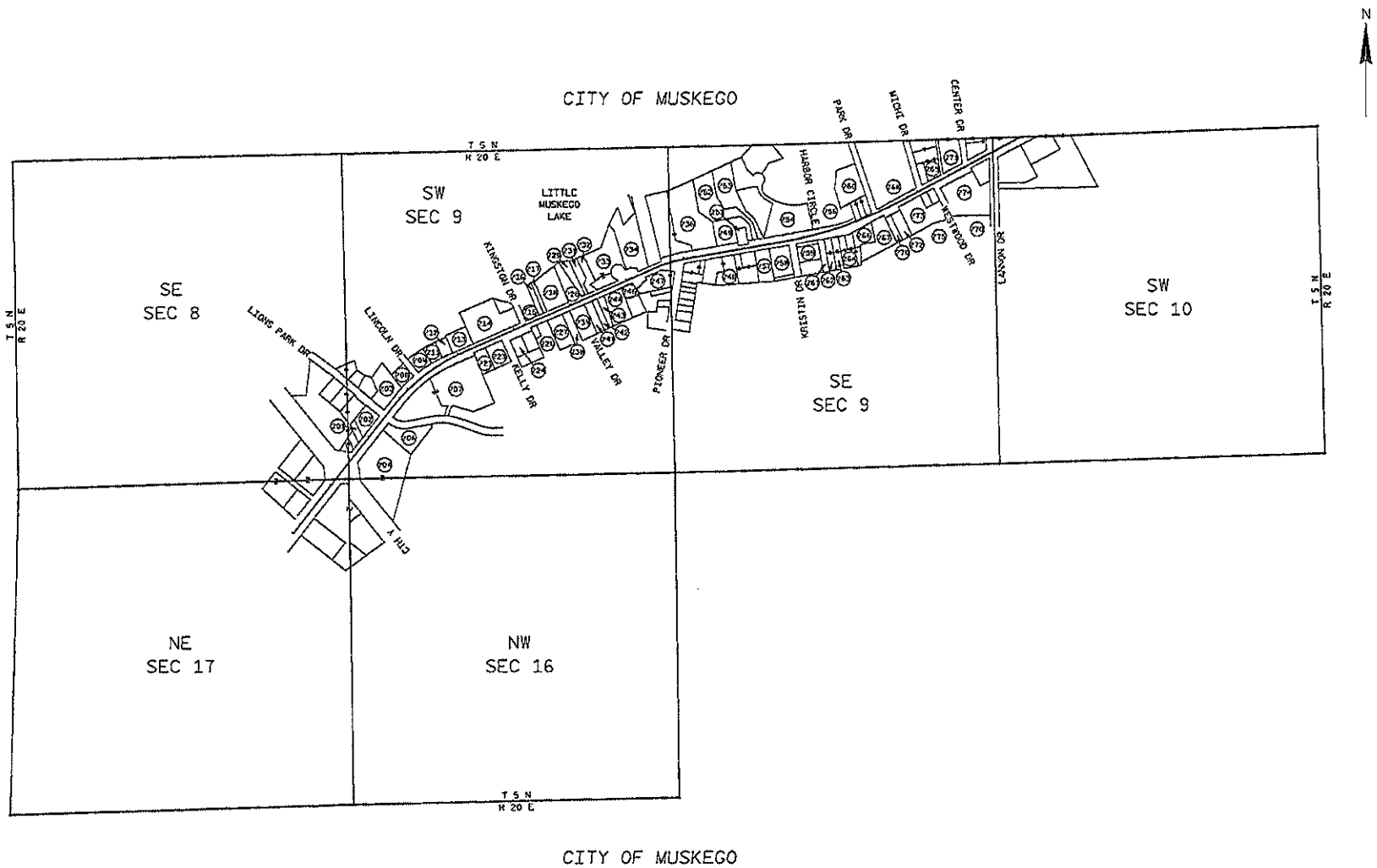

REVISION DATE	DATE JANUARY 31, 2012	SCALE, FEET 0 N/A	HWY: CTH L	R/W PROJECT NUMBER 2380-00-03	PLAT SHEET 4.4	
	GRID FACTOR		COUNTY: WAUKESHA	CONSTRUCTION PROJECT NUMBER 2380-00-03	PS&E SHEET	E

FILE NAME : X:\SURVEY\SUR\45-0294.00 CTH L\Plat C\Copied from Waukesha 010412\040304_rw.dgn PLOT DATE : 1/31/2012 PLOT BY : maaderons PLOT NAME : PLOT SCALE : 1:800 WISDOT/CADDS SHEET 75

CITY OF MUSKEGO

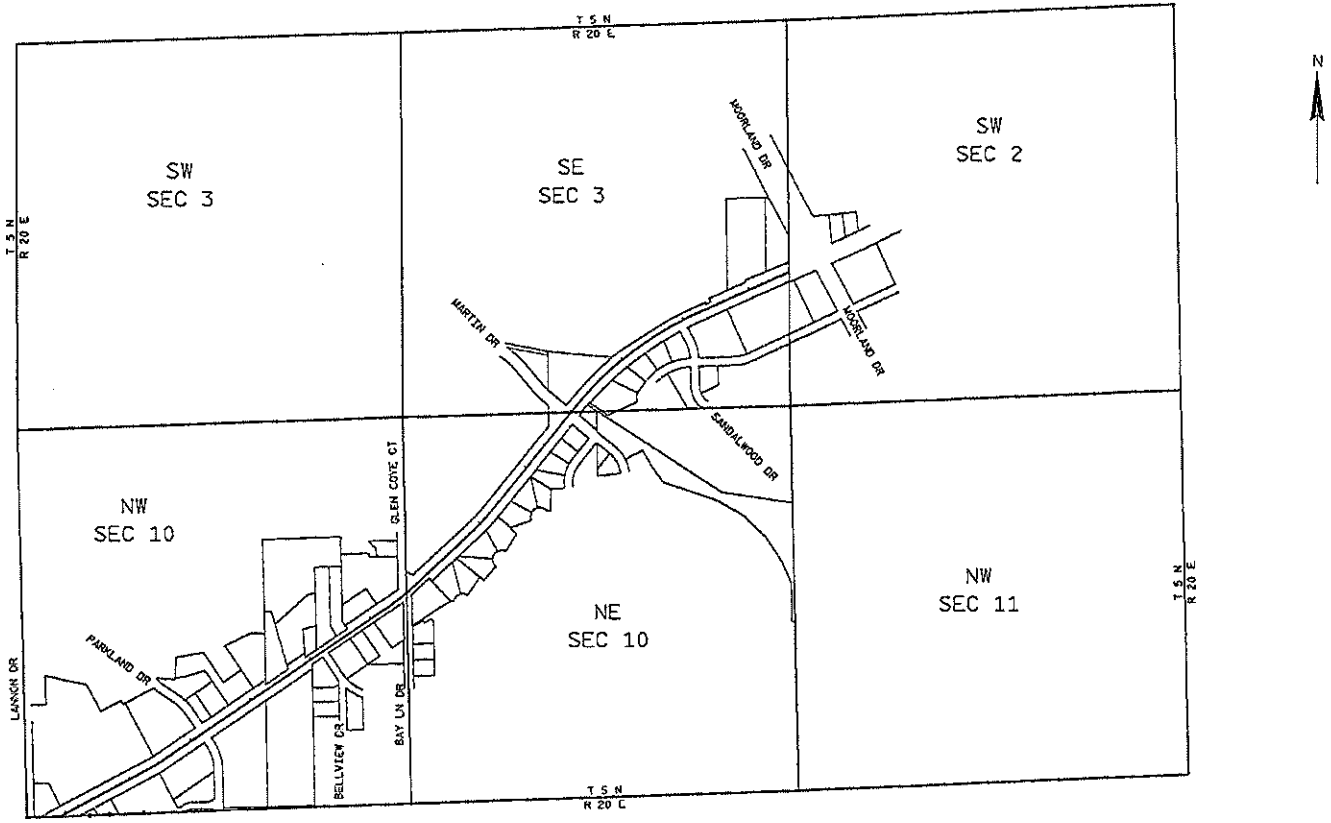

CITY OF MUSKEGO

REVISION DATE	DATE JANUARY 31, 2012	SCALE, FEET 0 N/A	HWY: CTH L	R/W PROJECT NUMBER 2380-00-03	PLAT SHEET 4.5
	GRID FACTOR		COUNTY: WAUKESHA	CONSTRUCTION PROJECT NUMBER 2380-00-03	PS&E SHEET E

FILE NAME : X:\SURVEY\SUR\45-0294.00 CTH L\Plat C\Copied from Waukesha 010412\040305_rw.dgn PLOT DATE : 1/31/2012 PLOT BY : meederme PLOT NAME : PLOT SCALE : 1:800 WISDOT/CADDS SHEET 75

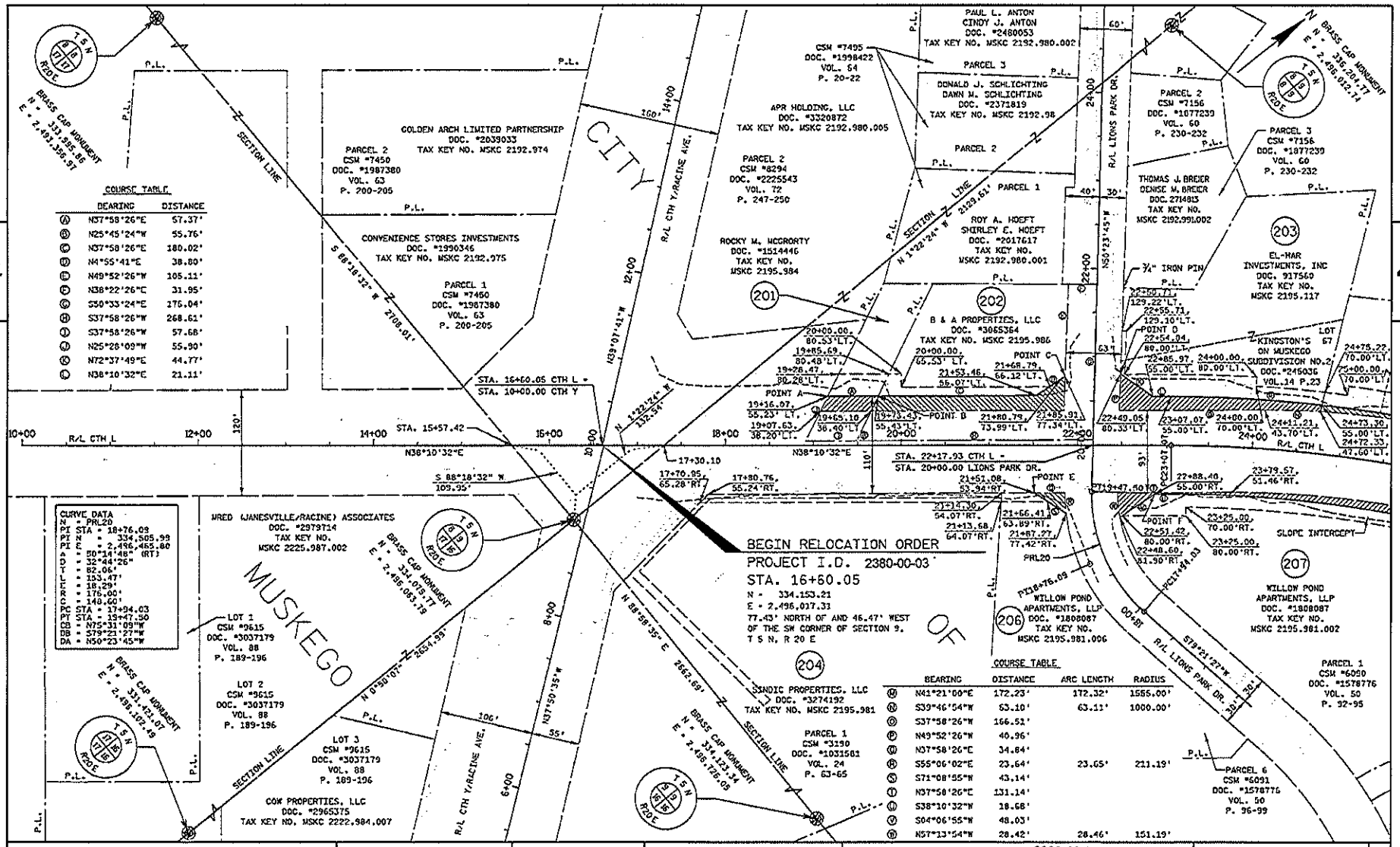

REVISION DATE	DATE JANUARY 31, 2012	SCALE, FEET 0 50 100	HWY: CTH L	R/W PROJECT NUMBER 2380-00-03	PLAT SHEET 4.6	
	GRID FACTOR 0.99993046		COUNTY: WAUKESHA	CONSTRUCTION PROJECT NUMBER 2380-00-03	PS&E SHEET	E

FILE NAME : X:\SURVEY\SUR\45-0294.00 CTH L\Plat C\Copied from Waukesha D10412\040306_rw.dgn PLOT DATE : 1/31/2012 PLOT BY : maederem PLOT NAME : PLOT SCALE : 1:100 WISDOT/CADDS SHEET 76

CURVE DATA
N = PRL1A
PI STA = 26+84.54
PI N = 334,958.58
PI E = 2,406,690.53
Δ = 25°15'00" (RT)
D = 3°49'11"
T = 377.47'
L = 739.58'
E = 46.77'
R = 1500.00'
S = 732.11'
PC STA = 23+07.07
PT STA = 30+46.66
CB = N52°18'02"E
DB = N38°10'32"E
DA = N66°25'32"E

COURSE TABLE

	BEARING	DISTANCE	ARC LENGTH	RADIUS
(A)	N46°13'17"E	92.07'	92.08'	1555.00'
(B)	N14°58'31"E	52.33'		
(C)	S38°42'18"E	32.89'		
(D)	S45°27'04"W	134.69'	134.79'	1000.00'
(E)	N37°48'59"W	7.47'		
(F)	N38°42'18"W	29.53'		
(G)	N86°17'41"E	45.10'		
(H)	N54°26'52"E	96.10'	96.12'	1555.00'
(I)	S31°07'26"E	9.22'		
(J)	S55°57'57"W	132.13'	132.22'	1000.00'
(K)	N58°04'19"E	100.58'	100.59'	1555.00'

COURSE TABLE

	BEARING	DISTANCE	ARC LENGTH	RADIUS
(L)	S25°11'56"E	17.14'		
(M)	S62°39'28"W	99.00'	99.04'	1000.00'
(N)	N61°39'25"E	94.00'	94.01'	1555.00'
(O)	S23°13'26"E	24.76'		
(P)	S65°24'11"W	76.02'		
(Q)	S65°54'57"W	17.01'	17.01'	1000.00'
(R)	N64°54'26"E	82.40'	82.41'	1555.00'
(S)	N66°25'32"E	98.51'		
(T)	S23°13'26"E	26.88'		
(U)	S66°24'11"W	180.87'		
(V)	N66°25'32"E	373.29'		
(W)	N33°12'04"E	55.49'		

COURSE TABLE

	BEARING	DISTANCE	ARC LENGTH	RADIUS
(X)	S22°08'39"E	57.13'		
(Y)	S66°24'11"W	418.44'		
(Z)	N22°38'19"W	59.64'		
(AA)	N66°25'32"E	30.00'		
(AB)	N22°38'19"W	26.62'		
(AC)	N66°25'32"E	194.01'		
(AD)	S66°24'11"W	194.01'		
(AE)	S22°38'19"E	59.03'		
(AF)	S66°24'11"W	30.00'		
(AG)	N46°05'47"E	306.86'	307.89'	1085.92'
(AH)	S22°11'45"E	8.78'		
(AI)	S45°35'00"W	372.70'	373.74'	1445.00'
(AJ)	N59°26'46"E	197.85'	198.13'	1085.92'
(AK)	S56°56'58"W	199.32'	199.48'	1445.00'
(AL)	S23°43'28"E	71.85'		
(AM)	N79°43'28"W	39.02'		

COURSE TABLE

	BEARING	DISTANCE
(AN)	S66°25'32"W	45.51'
(AO)	N24°22'16"W	50.19'
(AP)	N66°24'11"E	78.42'
(AQ)	N66°24'11"E	27.90'
(AR)	S32°53'46"W	33.41'
(AS)	N23°43'28"W	18.44'
(AT)	S23°37'58"E	50.42'
(AU)	S66°25'32"W	132.00'
(AV)	N23°37'58"W	50.37'
(AW)	N66°24'11"E	132.00'

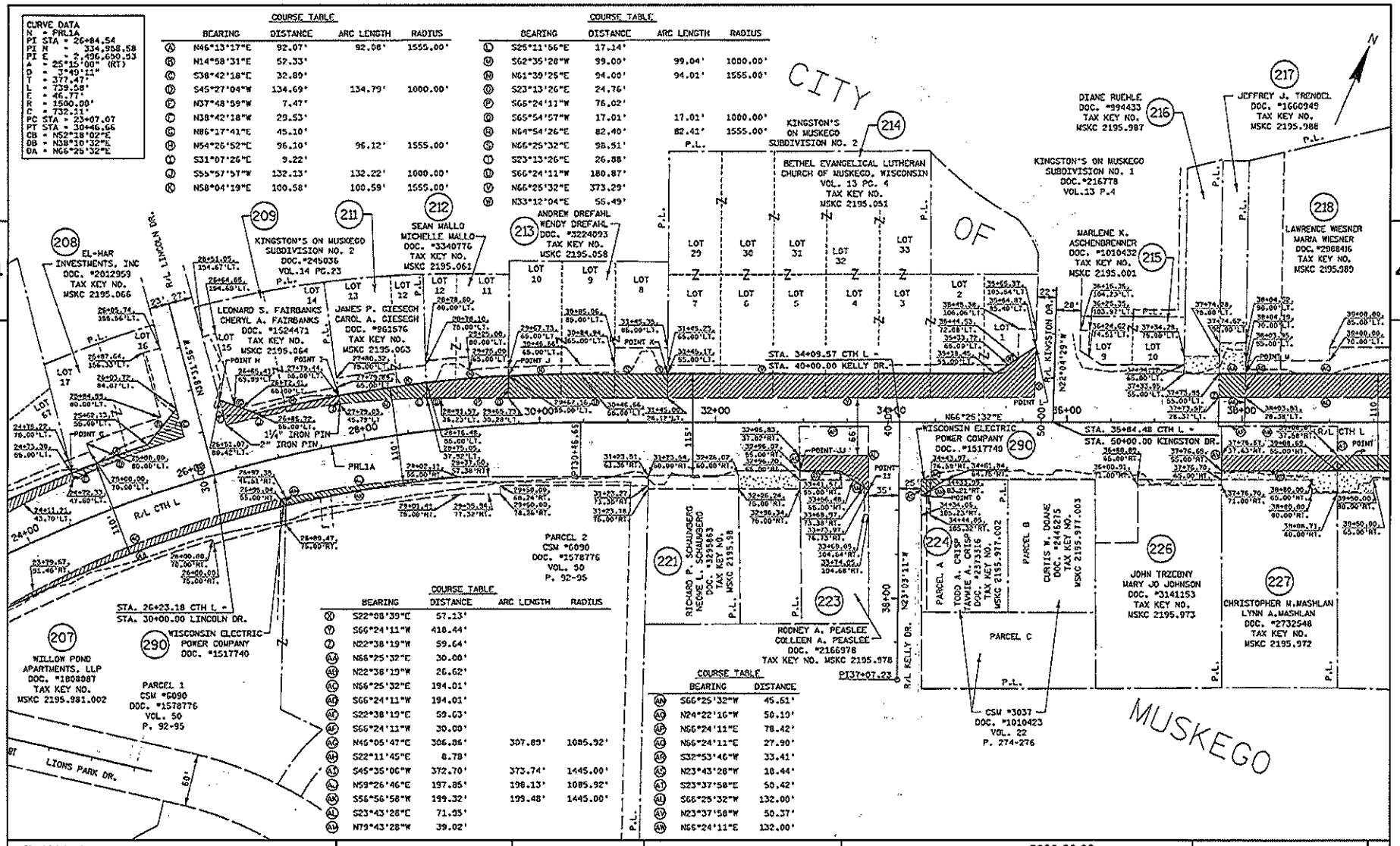

REVISION DATE	DATE JANUARY 31, 2012	SCALE, FEET 0 50 100	HWY: CTH L	R/W PROJECT NUMBER 2380-00-03	PLAT SHEET 4.7	
	GRID FACTOR 0.99993046		COUNTY: WAUKESHA	CONSTRUCTION PROJECT NUMBER 2380-00-03	PS&E SHEET	E

FILE NAME : X:\SURVEY\SUR\45-0294.00 CTH L\Plat C\Copied from Waukesha 010412\040307_rw.dgn PLOT DATE : 1/31/2012 PLOT BY : moederera PLOT NAME : PLOT SCALE : 1:100 WISDOT/CADDS SHEET 75

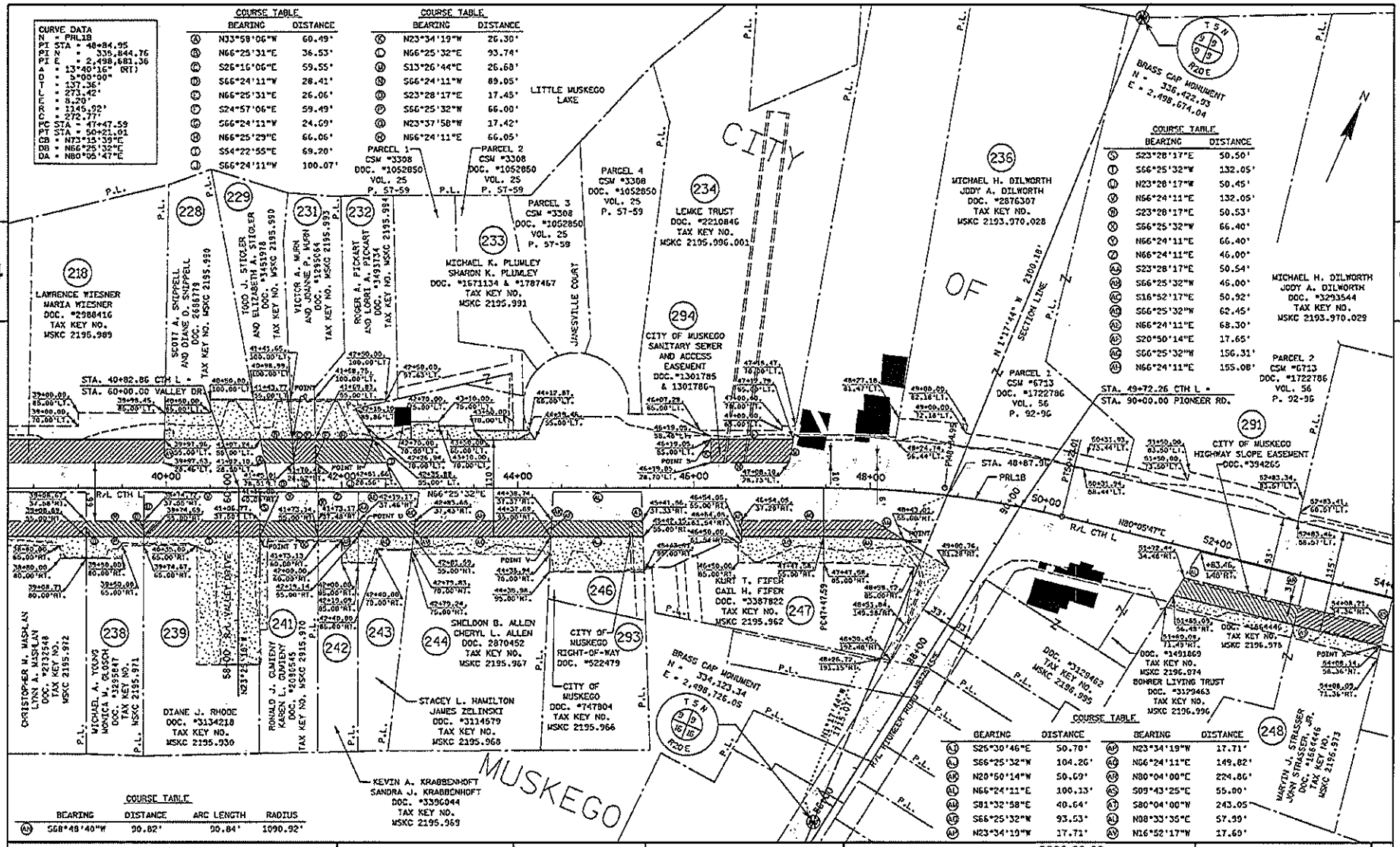

REVISION DATE	DATE JANUARY 31, 2012	SCALE, FEET 0 60 100	HWY: CTH L	R/W PROJECT NUMBER 2380-00-03	PLAT SHEET 4.8
	GRID FACTOR 0.99993046		COUNTY: WAUKESHA	CONSTRUCTION PROJECT NUMBER 2380-00-03	PS&E SHEET E

FILE NAME : X:\SURVEY\SUR\45-0294.00 CTH L\Plat C\Copied from Waukesha 010412\040308_rw.dgn PLOT DATE : 1/31/2012 PLOT BY : meederarm PLOT NAME : PLOT SCALE : 1:100 WISDOT/CADDS SHEET 75

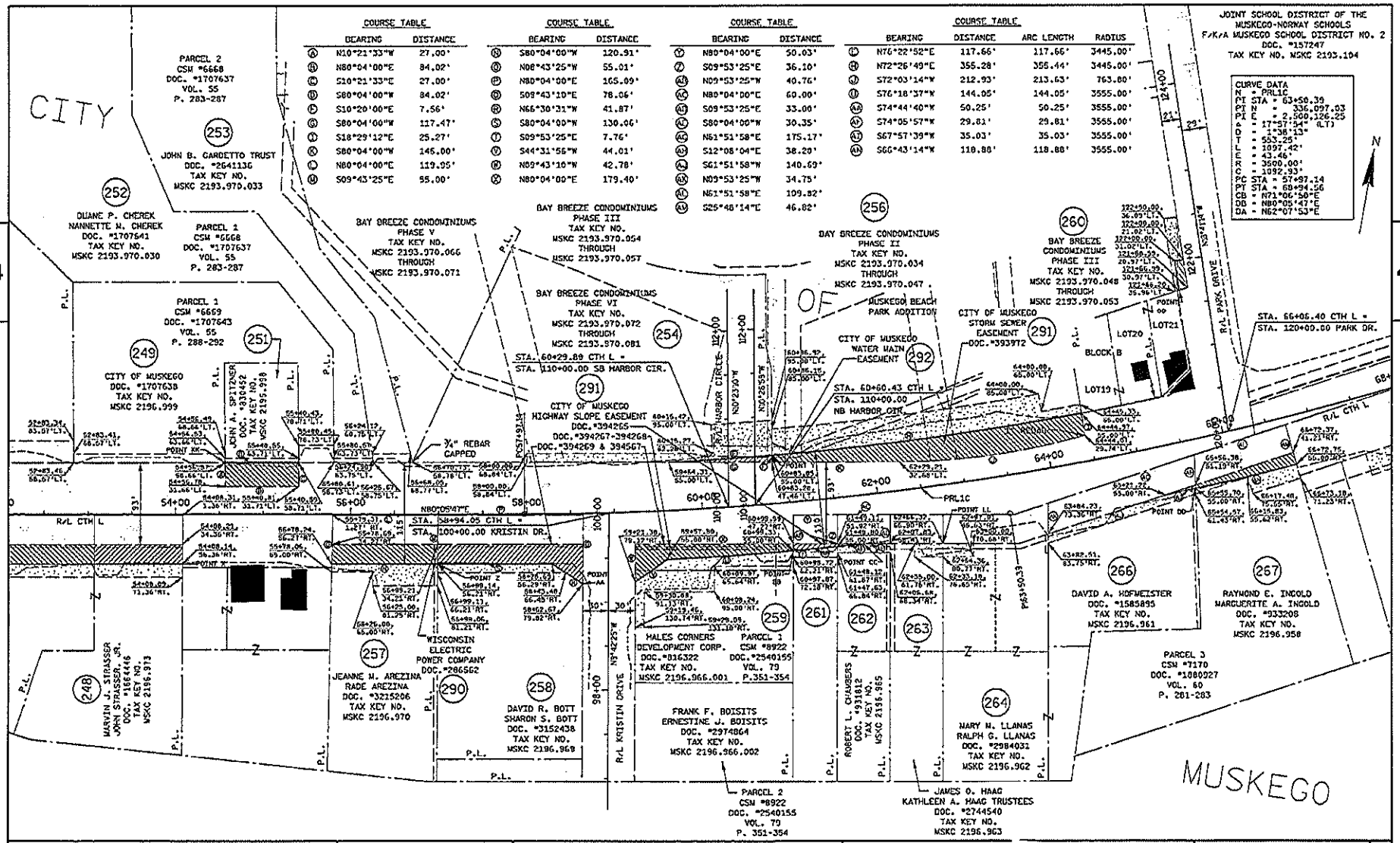

REVISION DATE	DATE JANUARY 31, 2012	SCALE, FEET	HWY: CTH L	R/W PROJECT NUMBER 2380-00-03	PLAT SHEET 4.9	
	GRID FACTOR 0.99993046	0 50 100	COUNTY: WAUKESHA	CONSTRUCTION PROJECT NUMBER 2380-00-03	PS&E SHEET	E

FILE NAME : X:\SURVEY\SUR\45-0294.00 CTH L\Plat C\Copied from Waukesha 010412\040309_rw.dgn PLOT DATE : 1/31/2012 PLOT BY : mgederem PLOT NAME : PLOT SCALE : 1:100 WISDOT/CADDS SHEET 75

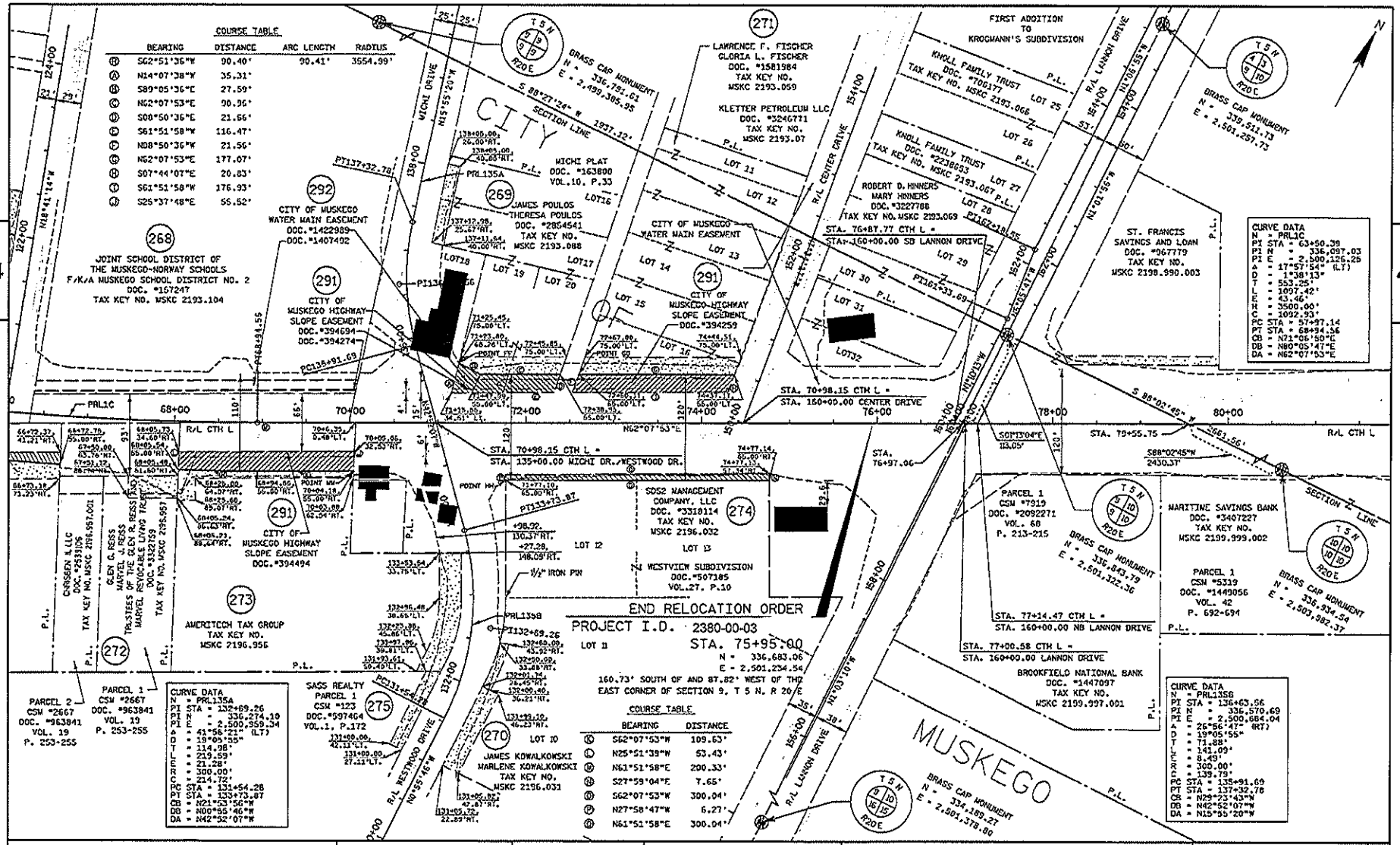

REVISION DATE JUNE 2, 2009 JUNE 11, 2009	DATE JANUARY 31, 2012	SCALE, FEET 0 50 100	HWY: CTH L
	GRID FACTOR 0.99993046		COUNTY: WAUKESHA

R/W PROJECT NUMBER 2380-00-03	PLAT SHEET 4.10
CONSTRUCTION PROJECT NUMBER 2380-00-03	PS&E SHEET E

FILE NAME : X:\SURVEY\SUR\45-0294.00 CTH L\Plat C\Copied from Waukesha 010412\040310_rw.dgn PLOT DATE : 1/31/2012 PLOT BY : moeckerm PLOT NAME : PLOT SCALE : 1:100

WISDOT/CADDS SHEET 75

FISCAL NOTE

LAYING OUT, RELOCATION AND IMPROVEMENT OF
COUNTY TRUNK HIGHWAY L
WAUKESHA COUNTY PROJECT
PROJECT I.D. 2380-00-3
CTY Y TO LANNON DRIVE
CITY OF MUSKEGO
WAUKESHA COUNTY

This ordinance identifies right of way acquisitions for the reconstruction of CTH L (Janesville Road) , which is included in capital project 200011. According to the Public Works-Transportation Division, sufficient funds are included in the project budget to acquire land covered by this ordinance. No additional funds are being appropriated by this ordinance.

Keith K. Swartz
Keith K. Swartz
Budget Manager

lgw
2/3/12
N:\PRCH-FIN\DOA\WPDATA\ORDIN\Reloc cty L Y-lannon moorland.doc

Referred on: 02/09/12	File Number: 166-O-088	Referred to: PW

WAUKESHA COUNTY BOARD OF SUPERVISORS

V

DATE-02/28/12 (ORD) NUMBER-1660088

1 D. FALSTAD.....AYE	2 T. ROLFS.....AYE
3 R. HUTTON.....AYE	4 J. DWYER.....AYE
5 J. JESKEWITZ.....AYE	6 J. BRANDTJEN.....AYE
7 P. HAUKOHL.....AYE	8 T. SCHELLINGER....AYE
9 J. HEINRICH.....AYE	10 D. SWAN.....AYE
11 F. RUF.....AYE	12 P. WOLFF.....AYE
13 P. DECKER.....AYE	14 M. INDA.....
15 P. MEYERS.....AYE	16 D. PAULSON.....AYE
17 J. TORTOMASI.....	18 K. CUMMINGS.....AYE
19 S. WIMMER.....AYE	20 P. JASKE.....AYE
21 W. ZABOROWSKI.....AYE	22 P. GUNDRUM.....
23 D. DRAEGER.....AYE	24 W. KOLB.....
25 G. YERKE.....AYE	

TOTAL AYES-21 TOTAL NAYS-00

CARRIED_____ DEFEATED_____

UNANIMOUS_X_ TOTAL VOTES-21