

ENROLLED ORDINANCE 176-10

FIRST AMENDMENT TO LEASE AGREEMENT WITH  
CELLCO PARTNERSHIP D/B/A VERIZON WIRELESS

WHEREAS, Waukesha County owns a radio tower (the "Tower") located at the 2120 Davidson Road, the City of Waukesha, Waukesha County, State of Wisconsin (the "Site"); and

WHEREAS, Cellco Partnership d/b/a Verizon Wireless, the successor in interest to Verizon Wireless Personal Communications LP, ("Verizon") currently leases space on the Tower and at the Site for operation of a cellular communications facility pursuant to that certain Tower and Ground Space Lease Agreement dated November 29, 2017 (the "Lease"); and

WHEREAS, Verizon desires to replace, modify or relocate various equipment, antennas and/or feedlines on the Tower in order to update aged equipment; and

WHEREAS, the County is willing to permit the upgrades, and otherwise amend the Lease with Verizon without requiring an increase in rent; and


WHEREAS, it is therefore necessary and desirable for the parties to execute an amendment to the Lease to formalize their agreement.


THE COUNTY BOARD OF SUPERVISORS OF THE COUNTY OF WAUKESHA ORDAINS that the First Amendment to Lease Agreement between the County and Verizon for use of the Tower and surrounding lands is hereby approved.

BE IT FURTHER ORDAINED that the Director of Emergency Preparedness or his designee is authorized to execute the First Amendment to Tower and Ground Space Lease Agreement and any other documents necessary to effectuate the intent thereof.


FIRST AMENDMENT TO LEASE AGREEMENT WITH  
CELLCO PARTNERSHIP D/B/A VERIZON WIRELESS

Presented by:  
Judiciary & Law Enforcement Committee

  
Peter M. Wolff, Chair

  
Michael A. Crowley

  
Tyler J. Foti

  
Christine M. Howard


  
Darlene M. Johnson

**Absent**

Jacob LaFontain

  
Larry Nelson


The foregoing legislation adopted by the County Board of Supervisors of Waukesha County, Wisconsin, was presented to the County Executive on:

Date: May 25, 2021,   
Margaret Wartman, County Clerk

The foregoing legislation adopted by the County Board of Supervisors of Waukesha County, Wisconsin, is hereby:

Approved: X

Vetoed: \_\_\_\_\_

Date: 5/26/21,   
Paul Farrow, County Executive

**FIRST AMENDMENT TO TOWER AND  
GROUND SPACE LEASE AGREEMENT**

THIS FIRST AMENDMENT TO TOWER AND GROUND SPACE LEASE AGREEMENT ("**First Amendment**"), dated as of the latter of the signature dates below, is by and between Waukesha County, Wisconsin, a quasi-municipal corporation, having a mailing address of 515 W. Moreland Blvd., Waukesha, WI 53188 hereinafter designated **LANDLORD** and Celco Partnership d/b/a Verizon Wireless, with its principle offices at One Verizon Way, Mail Stop 4AW100, Basking Ridge, New Jersey 07920 hereinafter designated **TENANT**.

WHEREAS, **LANDLORD** and **TENANT** entered into a certain Tower and Ground Space Lease Agreement dated on or about November 29, 2017 (the "Lease"), whereby **LANDLORD** leased to **TENANT** certain Premises, therein described, that are a portion of the Property located at 2120 Davidson Road, Waukesha, WI 53186 for use as a cellular communications facility; and

WHEREAS, among other things, the Lease requires that modifications and improvements to the Premises desired by **TENANT** that would result in additional equipment, change space requirements or change configuration, placement or number of antennas or feedlines are subject to the **LANDLORD**'s prior approval, and may result in demand for increased rent and/or tower modifications; and

WHEREAS, **TENANT** desires to change, modify or relocate various equipment, antennas and/or feedlines on the Premises, which the **LANDLORD** is willing to approve so long as the Lease is otherwise amended as required hereby, and

WHEREAS, **LANDLORD** and **TENANT**, in their mutual interest, wish to amend the Lease as set forth below accordingly.

NOW THEREFORE, in consideration of the foregoing and other good and valuable consideration, the receipt and sufficiency of which are hereby acknowledged, **LANDLORD** and **TENANT** agree to amend the Lease as follows:

**1. Additional Equipment Modification.** **LANDLORD** consents to the installation and operation of the additional antennas, associated cables and equipment described on the attached Exhibit B-1 (the "Additional Equipment"). **LANDLORD**'s execution of this First Amendment will signify **LANDLORD**'s approval of Exhibit B-1. Exhibit B-1 hereby modifies Exhibit B to the Lease.

2. **Other Terms and Conditions Remain.** In the event of any inconsistencies between the Lease and this First Amendment, the terms of this First Amendment shall control. Except as expressly set forth in this First Amendment, the Lease otherwise is unmodified and remains in full force and effect. Each reference in the Lease to itself shall be deemed also to refer to this First Amendment.

3. **Capitalized Terms.** All capitalized terms used but not defined herein shall have the same meanings as defined in the Lease.

IN WITNESS WHEREOF, the parties have caused their properly authorized representatives to execute this First Amendment on the dates set forth below.

**"LANDLORD"**

Waukesha County, Wisconsin, a quasi-municipal corporation

By: \_\_\_\_\_  
Name: \_\_\_\_\_  
Title: \_\_\_\_\_  
Date: \_\_\_\_\_

**"TENANT"**

Cellco Partnership d/b/a Verizon Wireless

By: \_\_\_\_\_  
Its: \_\_\_\_\_  
Name: \_\_\_\_\_  
Title: \_\_\_\_\_  
Date: \_\_\_\_\_

**[ACKNOWLEDGEMENTS APPEAR ON NEXT PAGE]**

LESSEE ACKNOWLEDGEMENT

STATE OF

COUNTY OF \_\_\_\_\_

On the \_\_\_\_ day of \_\_\_\_\_ in the year \_\_\_\_\_ before me, \_\_\_\_\_, personally appeared, personally known to me or proved to me on the basis of satisfactory evidence to be the individual whose name is subscribed to the within this instrument and acknowledged to me that he/she executed the same in his/her official capacity, being authorized to do so, and that by his/her signature on the instrument, the party on behalf of which he/she acted, executed the instrument.

\_\_\_\_\_  
Notary Public

Printed Name: \_\_\_\_\_

My Commission Expires: \_\_\_\_\_

COUNTY ACKNOWLEDGEMENT

STATE OF WISCONSIN

COUNTY OF WAUKESHA \_\_\_\_\_

On the \_\_\_\_ day of \_\_\_\_\_ in the year \_\_\_\_\_ before me, Gary Bell, Waukesha County Director of Emergency Preparedness, personally appeared, personally known to me or proved to me on the basis of satisfactory evidence to be the individual whose name is subscribed to the within this instrument and acknowledged to me that he executed the same in his official capacity, being authorized to do so, and that by his signature on the instrument, the party upon behalf of which he acted, executed the instrument.

\_\_\_\_\_  
Notary Public

Printed Name: \_\_\_\_\_

My Commission Expires: \_\_\_\_\_

Exhibit B-1  
(see attached drawings)



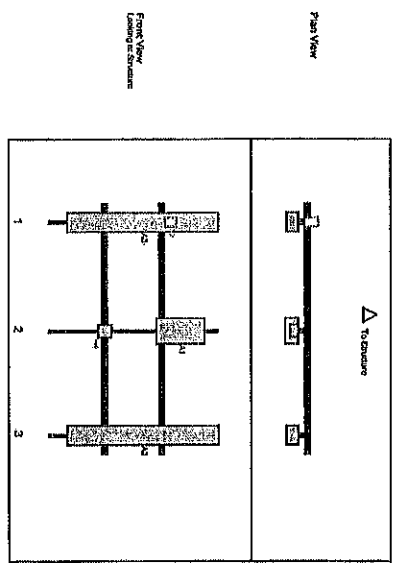




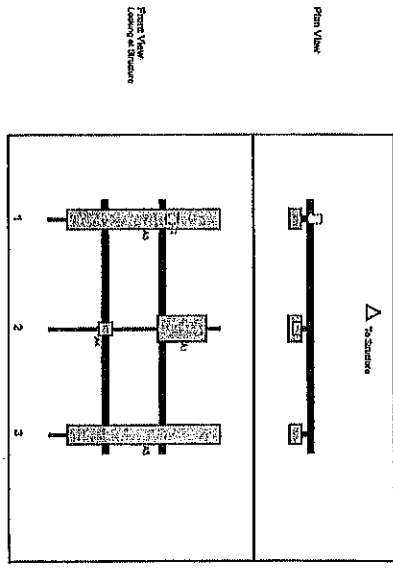




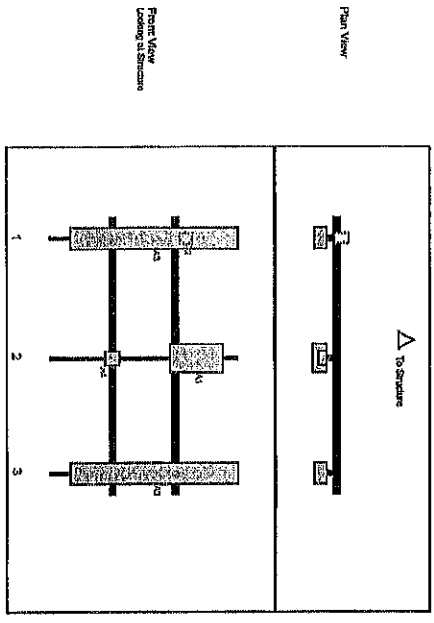
THE GENERAL CONTRACTOR IS TO REFER TO THE STRUCTURAL JOINT ANALYSIS PERFORMED BY OTHERS. THIS IS A REPRESENTATION TAKEN DIRECTLY FROM THAT ANALYSIS. IF THERE IS CONFLICT BETWEEN THE ANALYSIS AND DRAWINGS, THE ANALYSIS TAKES PRECEDENT. VERIZON WIRELESS IS NOT TO BE CONTACTED DIRECTLY WITH THE JOINT ANALYSIS ENGINEER. TERRA IS NOT RESPONSIBLE FOR THE JOINT ANALYSIS.



1 ALPHA SECTOR



2 BETA SECTOR



3 GAMMA SECTOR

ALPHA SECTOR

Item	Material	Qty	Unit	Notes
1	CONCRETE	1.00	CU YD	FOUNDATION
2	STEEL	1.00	TON	STRUCTURE
3	BRICK	1.00	SQ YD	WALLS
4	GLASS	1.00	SQ FT	WINDOWS
5	ROOFING	1.00	SQ FT	ROOF

BETA SECTOR

Item	Material	Qty	Unit	Notes
1	CONCRETE	1.00	CU YD	FOUNDATION
2	STEEL	1.00	TON	STRUCTURE
3	BRICK	1.00	SQ YD	WALLS
4	GLASS	1.00	SQ FT	WINDOWS
5	ROOFING	1.00	SQ FT	ROOF

GAMMA SECTOR

Item	Material	Qty	Unit	Notes
1	CONCRETE	1.00	CU YD	FOUNDATION
2	STEEL	1.00	TON	STRUCTURE
3	BRICK	1.00	SQ YD	WALLS
4	GLASS	1.00	SQ FT	WINDOWS
5	ROOFING	1.00	SQ FT	ROOF

NOTE: GENERAL CONTRACTOR IS TO REFER TO THE STRUCTURAL JOINT ANALYSIS PERFORMED BY OTHERS. THIS IS A REPRESENTATION TAKEN DIRECTLY FROM THAT ANALYSIS. IF THERE IS CONFLICT BETWEEN THE ANALYSIS AND DRAWINGS, THE ANALYSIS TAKES PRECEDENT. VERIZON WIRELESS IS NOT TO BE CONTACTED DIRECTLY WITH THE JOINT ANALYSIS ENGINEER. TERRA IS NOT RESPONSIBLE FOR THE JOINT ANALYSIS.

REVISIONS

NO.	DESCRIPTION	DATE	BY
1	ISSUED FOR PERMITS	12/12/2011	AV
2	ISSUED FOR REVISIONS	02/05/2012	AV
3	ISSUED FOR PERMITTING	08/12/2011	AV
4	ISSUED FOR FINAL	09/22/2011	AV

**TERRA**  
 CONSULTING ENGINEERS, INC.  
 60 BELLE BRUNN ROAD  
 PARK RIDGE, IL 60068  
 TEL: 847.431.4200  
 FAX: 847.431.1141

**verizon**  
 1701 GOLF ROAD,  
 TOWER 2, SUITE 400  
 ROLLING MEADOWS, IL 60008  
 PHONE: (847) 616-5397  
 FAX: (847) 700-7415

LOC. # 287804  
 DAVIDSON RD  
 2120 DAVIDSON RD  
 WAUKESHA, WI 53185

DATE: 12/12/2011  
 PROJECT: ANT-2B

DESIGNER: TERRA  
 CHECKER: AV

ANT-2B  
 SHEET NUMBER

Antenna Summary

Address	Lat	Long	Alt	Antenna Type	Antenna Model	Antenna Qty	Antenna Weight	Antenna Height	Antenna Diameter	Antenna Material	Antenna Finish	Antenna Color	Antenna Notes
2120 DAVIDSON RD WALKERSHA, VA 22788	38.123	-78.456	100	PHYSICAL	ANT-3	3	100	100	100	PHYSICAL	PHYSICAL	PHYSICAL	PHYSICAL

1 ANTENNA SUMMARY

Equipment Summary

Equipment Type	Location	Qty	Model	Manufacturer	Part Number	Serial Number	Weight	Height	Diameter	Material	Finish	Color	Notes
PHYSICAL	2120 DAVIDSON RD	3	ANT-3	VERIZON	ANT-3	100	100	100	100	PHYSICAL	PHYSICAL	PHYSICAL	PHYSICAL

2 EQUIPMENT SUMMARY



REVISIONS	DATE	BY
ISSUED FOR PERMITS	05/06/21	PA
ISSUED FOR PERMITS	05/06/21	FP
ISSUED FOR PERMITS	05/06/21	TH
ISSUED FOR PERMITS	05/06/21	MF


2120 DAVIDSON RD  
WALKERSHA, VA 22788  
DAVIDSON RD  
LOC. # 287804

DRAWN BY: JLT  
CHECKED BY: AJT  
DATE: 12/22/2020  
PROJECT #: 13428

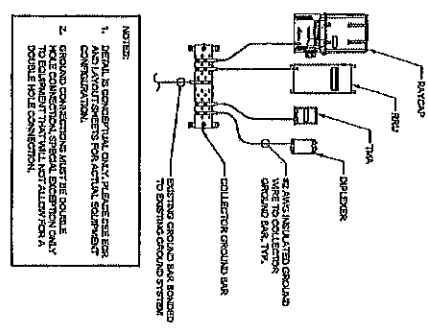
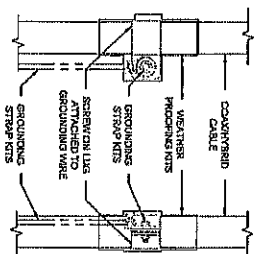
ANTENNA INFORMATION  
ANT-3



- NOTES:**
1. DO NOT INSTALL CABLE GROUND KIT AT A BIRD AND ALWAYS DIRECT GROUND WIRE DOWN TO GROUND BAR.
  2. THIS DETAIL IS TYPICAL FOR EACH COAX CABLE WHEN IT IS SPECIFIED TO BE GROUNDED.
  3. CABLE TO BE GROUNDED AT ANTENNA LEVEL AND PRIOR TO ENTERING SHELTER ENTRY PANEL.
  4. CABLE ALSO TO BE GROUNDED TO GROUND BAR AT TOWER BASE IF APPLICABLE.
  5. USE ONLY THE PLATED GROUNDING KIT.



1 COAX / HYBRID CABLE GROUND KIT DETAIL  
SCALE N.T.S.



2 TYPICAL APPLICATIONS GROUNDING  
SCALE N.T.S.

<p><b>ANT-4</b></p> <p>SHEET NUMBER</p>	<p>DESIGNED BY: JLS</p> <p>CHECKED BY: JLS</p> <p>DATE: 12/22/03</p> <p>PROJECT: 04403</p>	<p>2120 DAVIDSON RD WALKERSHILL, VA 53785</p>	<p>DAVIDSON RD</p>	<p>LOC. # 287804</p>	<p>REVISIONS</p> <table border="1"> <thead> <tr> <th>NO.</th> <th>DESCRIPTION</th> <th>DATE</th> <th>BY</th> </tr> </thead> <tbody> <tr> <td>1</td> <td>ISSUED FOR REVIEW</td> <td>12/22/03</td> <td>KA</td> </tr> <tr> <td>2</td> <td>REVISIONS PERMITTED</td> <td>02/20/04</td> <td>FP</td> </tr> <tr> <td>3</td> <td>ISSUED FOR PERMITTING</td> <td>03/19/04</td> <td>TH</td> </tr> <tr> <td>4</td> <td>ISSUED FOR FINAL</td> <td>05/10/04</td> <td>JL</td> </tr> </tbody> </table>	NO.	DESCRIPTION	DATE	BY	1	ISSUED FOR REVIEW	12/22/03	KA	2	REVISIONS PERMITTED	02/20/04	FP	3	ISSUED FOR PERMITTING	03/19/04	TH	4	ISSUED FOR FINAL	05/10/04	JL	<p><b>TERRA</b> CORPORATION 830 BLOSSOM STREET PARK RIDGE, IL 60068 TEL: 847-811-8400 FAX: 847-811-8101</p>	<p><b>verizon</b> 1701 GOLF ROAD, TOWER 2, SUITE 400 ROLLING MEADOWS, IL 60008 PHONE: (847) 615-5337 FAX: (847) 706-7415</p>
	NO.	DESCRIPTION	DATE	BY																							
	1	ISSUED FOR REVIEW	12/22/03	KA																							
	2	REVISIONS PERMITTED	02/20/04	FP																							
3	ISSUED FOR PERMITTING	03/19/04	TH																								
4	ISSUED FOR FINAL	05/10/04	JL																								



Paul J. Ford & Company  
 250 East Broad Street Suite 600  
 Columbus, OH 43215  
 (614) 221-6679  
[jforbes@pauljford.com](mailto:jforbes@pauljford.com)

## Antenna Mount Analysis Report and PMI Requirements

### Mount Analysis

SMART Tool Project #: 10016826

Paul J. Ford Project #: 24320-0549.002.8190

February 8, 2021

#### Site Information

Site ID: 287804-VZW / Davidson Rd  
 Site Name: Davidson Rd  
 Carrier Name: Verizon Wireless  
 Address: 2120 Davidson Road  
 Waukesha, Wisconsin 53186, Waukesha County  
 Latitude: 43.025000°  
 Longitude: -88.189960°

#### Structure Information

Tower Type: 250-Ft Self Support  
 Mount Type: 13.04-Ft Sector Frame

FUZE ID # 16233654


#### Analysis Results

13.04-Ft Sector Frame: 43.8% Pass

#### \*\*\*Contractor PMI Requirements:

*Included at the end of this MA report  
 Available & Submitted via portal at <https://pmi.vzwsmart.com>  
 Contractor - Please Review Specific Site PMI Requirements Upon Award  
 Requirements also Noted on Mount Modification Drawings  
 Requirements may also be Noted on A & E drawings*

Report Prepared By: Jared Forbes



02/08/2021

**Executive Summary:**

The objective of this report is to determine the capacity of the antenna support mount at the subject facility for the final wireless telecommunications configuration, per the applicable codes and standards. Any modification listed under Sources of Information was assumed completed and was included in this analysis.

This analysis is inclusive of the mount structure only, and does not address the structural capacity of the supporting structure. This mounting frame was not analyzed as an anchor attachment point for fall protection. All climbing activities are required to have a fall protection plan completed by a competent person.

**Sources of Information:**

Document Type	Remarks
Radio Frequency Data Sheet (RFDS)	Verizon RFDS, FUZE# 16233654, dated September 14, 2020
Mount Mapping Report	RKS, Project # 287804, dated October 06, 2020

**Analysis Criteria:**

Codes and Standards:	ANSI/TIA-222-H
Wind Parameters:	Basic Wind Speed (Ultimate 3-sec. Gust), $V_{ULT}$ : 107 mph Ice Wind Speed (3-sec. Gust): 40 mph Design Ice Thickness: 1.50 in Risk Category: II Exposure Category: C Topographic Category: 1 Topographic Feature Considered: N/A Topographic Method: N/A Ground Elevation Factor, $K_e$ : 0.966
Seismic Parameters:	$S_s$ : 0.076 $S_1$ : 0.048
Maintenance Parameters:	Wind Speed (3-sec. Gust): 30 mph Maintenance Live Load, $L_v$ : 250 lbs. Maintenance Live Load, $L_m$ : 500 lbs.
Analysis Software:	RISA-3D (V17.0.3)



**Final Loading Configuration:**

The following equipment has been considered for the analysis of the mount:

Mount Elevation (ft)	Equipment Elevation (ft)	Quantity	Manufacturer	Model	Status
99.50	102.00	3	Ericsson	VZE01	Added
		3	Commscope	CDX1923Q-DS-43	
	100.00	6	Commscope	NHH-65C-R2B	Retained
		6	Ericsson	8843	
		3	Ericsson	4449	
		3	Raycap	RC3DC-3315-PF-48	
	98.00	3	Ericsson	2208 w/ KRE 105 281/1	Added

**Standard Conditions:**


1. All engineering services are performed on the basis that the information provided to Paul J. Ford and used in this analysis is current and correct. The existing equipment loading has been applied at locations determined from the supplied documentation. Any deviation from the loading locations specified in this report shall be communicated to Paul J. Ford to verify deviation will not adversely impact the analysis.
2. Mounts are assumed to have been properly fabricated, installed and maintained in good condition, twist free and plumb in accordance with its original design and manufacturer's specifications.

Obvious safety and structural issues/deficiencies noticed at the time of the mount mapping and reported in the Mount Mapping Report are assumed to be corrected and documented as part of the PMI process and are not considered in the mount analysis.

The mount analysis and the mount mapping are not a condition assessment of the mount. Proper maintenance and condition assessments are still required post analysis.

3. For mount analyses completed from other data sources (including new replacement mounts) and not specifically mapped by PJF, the mounts are assumed to have been properly fabricated, installed and maintained in good condition, twist free and plumb in accordance with its original design and manufacturer's specifications.
4. All member connections are assumed to have been designed to meet or exceed the load carrying capacity of the connected member unless otherwise specified in this report.
5. The mount was checked up to, and including, the bolts that fasten it to the mount collar/attachment and threaded rod connections in collar members if applicable. Local deformation and interaction between the mount collar/attachment and the supporting tower structure are outside the scope of this analysis.
6. All services are performed, results obtained, and recommendations made in accordance with generally accepted engineering principles and practices. Paul J. Ford is not responsible for the conclusion, opinions, and recommendations made by others based on the information supplied.





Structure: 287804-VZW - Davidson Rd

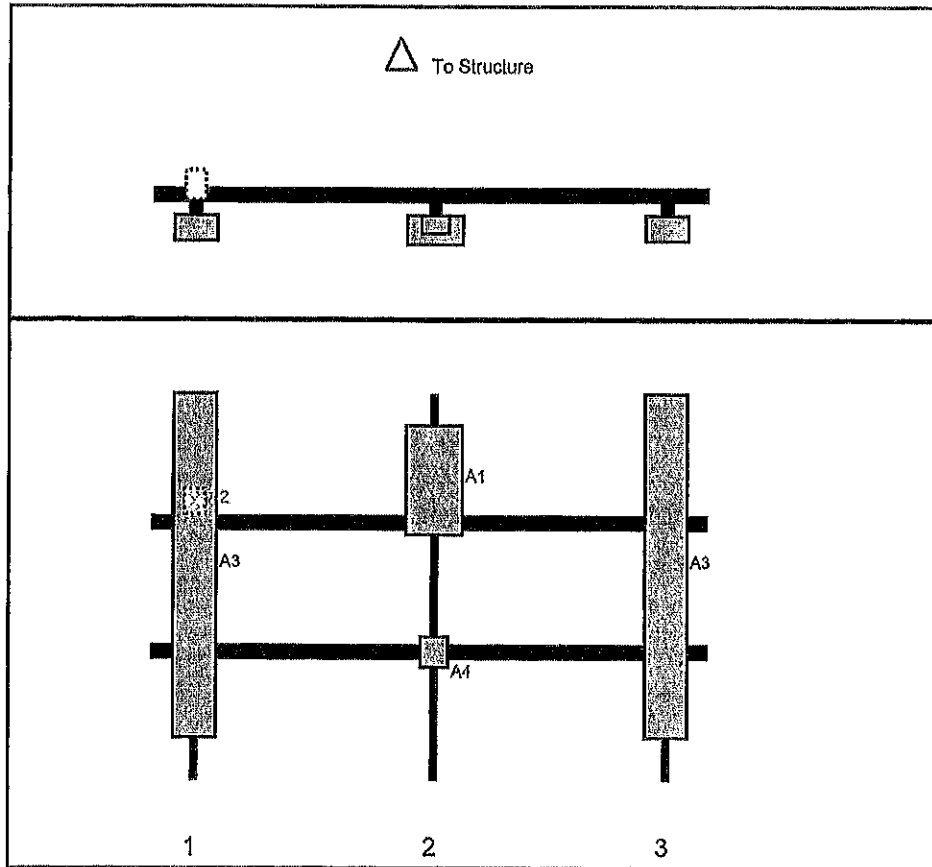
Sector: A  
 Structure Type: Self Support  
 Mount Elev: 99.50

2/8/2021

DF PAUL J. FORD & COMPANY

Page: 1

Plan View

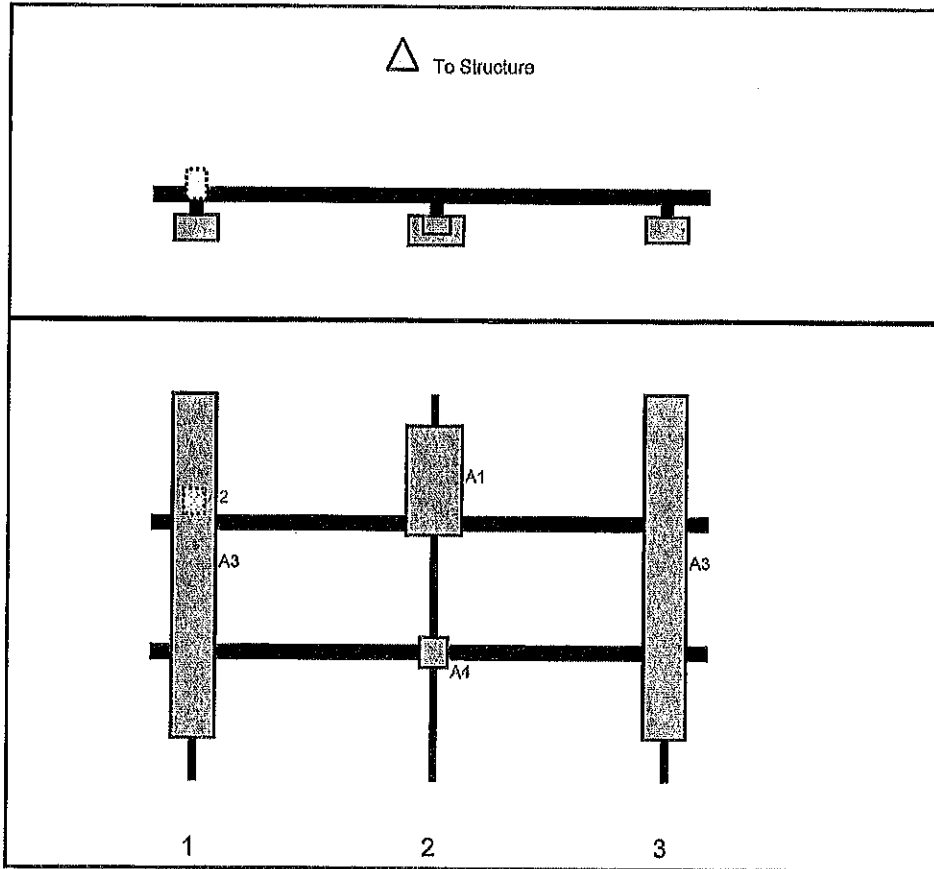


Front View  
 Looking at Structure

Ref#	Model	Height (in)	Width (in)	H Dist Frm L.	Pipe #	Pipe Pos V	Ant Pos	C. Ant Frm T.	Ant H Off	Status	Validation
A3	NHH-65C-R2B	96	11.9	12	1	a	Front	48	0	Retained	10/06/2020
A2	CDX1923Q-DS-43	6.9	5.5	12	1	a	Behind	30	0	Added	
A1	VZE01	30.4	15.9	79.5	2	a	Front	24	0	Added	
A4	2208 w/ KRE 105 281/1	8.4	7.9	79.5	2	a	Front	72	0	Added	10/08/2020
A3	NHH-65C-R2B	96	11.9	144.5	3	a	Front	48	0	Retained	10/06/2020

Sector: B  
 Structure Type: Self Support  
 Mount Elev: 99.50

Plan View

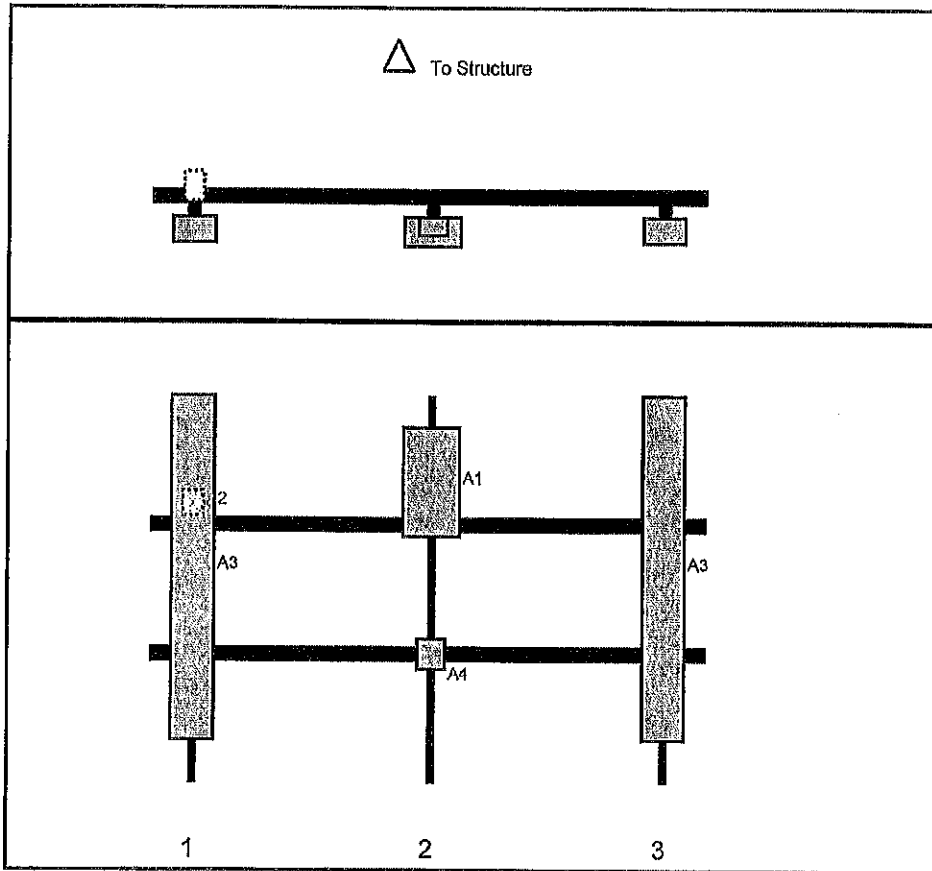


Front View  
 Looking at Structure

Ref#	Model	Height (In)	Width (In)	H Dist Frm L.	Pipe #	Pipe Pos V	Ant Pos	C. Ant Frm T.	Ant H Off	Status	Validation
A3	NHH-65C-R2B	96	11.9	12	1	a	Front	48	0	Retained	10/08/2020
A2	CDX1923Q-DS-43	6.9	5.5	12	1	a	Behind	30	0	Added	
A1	VZE01	30.4	15.9	79.5	2	a	Front	24	0	Added	
A4	2208 w/ KRE 105 281/1	8.4	7.9	79.5	2	a	Front	72	0	Added	10/06/2020
A3	NHH-65C-R2B	96	11.9	144.5	3	a	Front	48	0	Retained	10/06/2020

Sector: C  
 Structure Type: Self Support  
 Mount Elev: 99.50

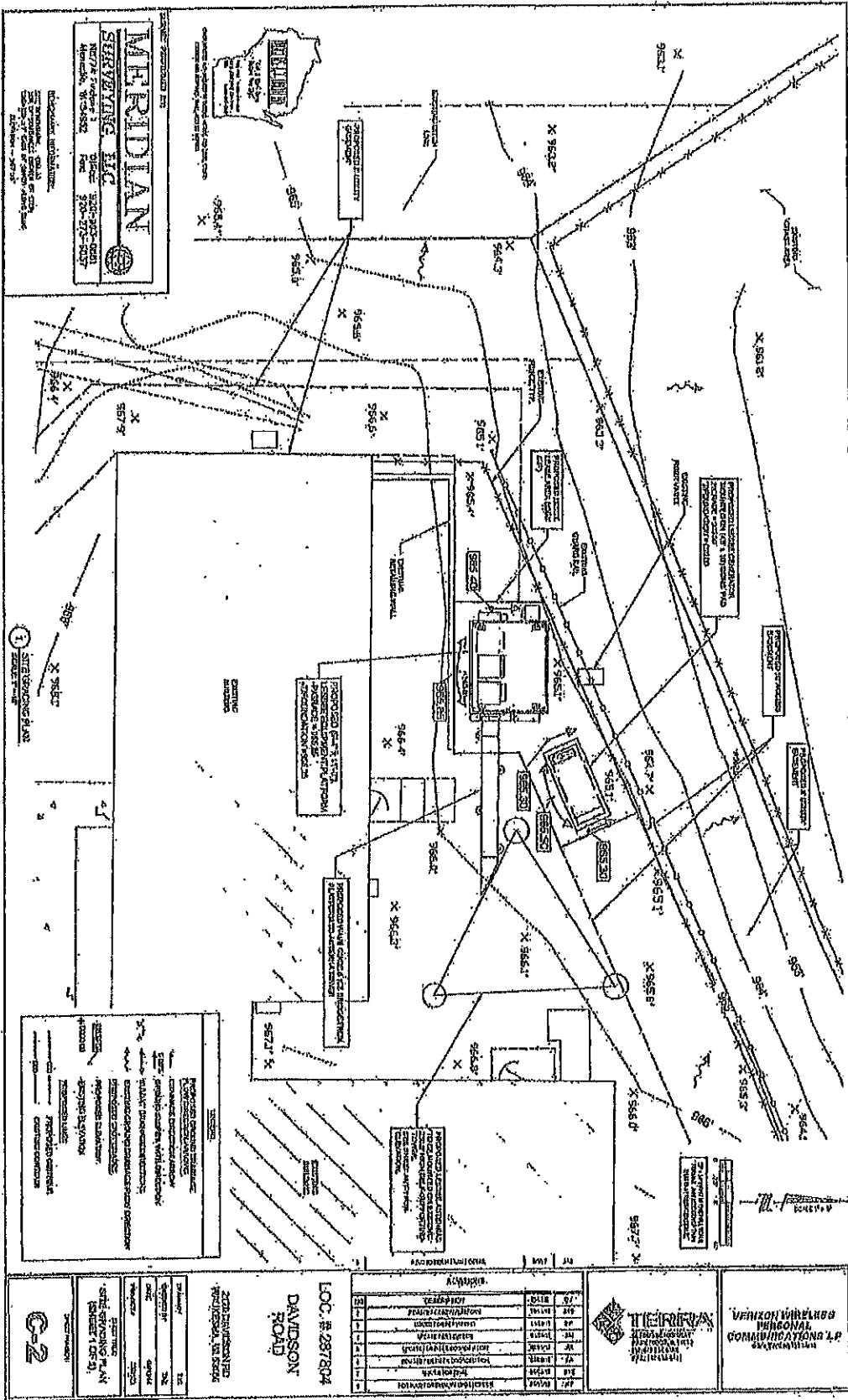
Plan View



Front View  
 Looking at Structure

Ref#	Model	Height (in)	Width (in)	H Dist Frm L.	Pipe #	Pipe Pos V	Ant Pos	C. Ant Frm T.	Ant H Off	Status	Validation
A3	NHH-65C-R2B	96	11.9	12	1	a	Front	48	0	Retained	10/06/2020
A2	CDX1923Q-DS-43	6.9	5.5	12	1	a	Behind	30	0	Added	
A1	VZE01	30.4	15.9	79.6	2	a	Front	24	0	Added	
A4	2208.w/ KRE 105 281/1	8.4	7.9	79.6	2	a	Front	72	0	Added	10/06/2020
A3	NHH-65C-R2B	96	11.9	144.5	3	a	Front	48	0	Retained	10/06/2020

























**UNIVERSITY OF MISSISSIPPI**  
**COMMUNICATIONS**

1000 UNIVERSITY BLVD.  
 MISSISSIPPI, MISSISSIPPI 39262-0001  
 (601) 978-3800

LOC. # 287804  
**DAVIDSON**  
**ROAD**  
 2220 DAVIDSON RD  
 WATKINSVILLE, MISSISSIPPI

SP-1

NO.	DATE	DESCRIPTION	AMOUNT	BALANCE
1	1/1/80	OPENING BALANCE	0.00	0.00
2	1/15/80	RECEIVED FROM [Name]	100.00	100.00
3	1/20/80	PAYROLL [Name]	(50.00)	50.00
4	1/25/80	RECEIVED FROM [Name]	75.00	125.00
5	2/1/80	PAYROLL [Name]	(60.00)	65.00
6	2/15/80	RECEIVED FROM [Name]	90.00	155.00
7	2/20/80	PAYROLL [Name]	(70.00)	85.00
8	2/25/80	RECEIVED FROM [Name]	110.00	195.00
9	3/1/80	PAYROLL [Name]	(80.00)	115.00
10	3/15/80	RECEIVED FROM [Name]	130.00	245.00
11	3/20/80	PAYROLL [Name]	(90.00)	155.00
12	3/25/80	RECEIVED FROM [Name]	150.00	305.00
13	4/1/80	PAYROLL [Name]	(100.00)	205.00
14	4/15/80	RECEIVED FROM [Name]	170.00	375.00
15	4/20/80	PAYROLL [Name]	(110.00)	265.00
16	4/25/80	RECEIVED FROM [Name]	190.00	455.00
17	5/1/80	PAYROLL [Name]	(120.00)	335.00
18	5/15/80	RECEIVED FROM [Name]	210.00	545.00
19	5/20/80	PAYROLL [Name]	(130.00)	415.00
20	5/25/80	RECEIVED FROM [Name]	230.00	645.00
21	6/1/80	PAYROLL [Name]	(140.00)	505.00
22	6/15/80	RECEIVED FROM [Name]	250.00	755.00
23	6/20/80	PAYROLL [Name]	(150.00)	605.00
24	6/25/80	RECEIVED FROM [Name]	270.00	875.00
25	7/1/80	PAYROLL [Name]	(160.00)	715.00
26	7/15/80	RECEIVED FROM [Name]	290.00	1005.00
27	7/20/80	PAYROLL [Name]	(170.00)	835.00
28	7/25/80	RECEIVED FROM [Name]	310.00	1145.00
29	8/1/80	PAYROLL [Name]	(180.00)	965.00
30	8/15/80	RECEIVED FROM [Name]	330.00	1295.00
31	8/20/80	PAYROLL [Name]	(190.00)	1105.00
32	8/25/80	RECEIVED FROM [Name]	350.00	1455.00
33	9/1/80	PAYROLL [Name]	(200.00)	1255.00
34	9/15/80	RECEIVED FROM [Name]	370.00	1625.00
35	9/20/80	PAYROLL [Name]	(210.00)	1415.00
36	9/25/80	RECEIVED FROM [Name]	390.00	1805.00
37	10/1/80	PAYROLL [Name]	(220.00)	1585.00
38	10/15/80	RECEIVED FROM [Name]	410.00	1995.00
39	10/20/80	PAYROLL [Name]	(230.00)	1765.00
40	10/25/80	RECEIVED FROM [Name]	430.00	2195.00
41	11/1/80	PAYROLL [Name]	(240.00)	1955.00
42	11/15/80	RECEIVED FROM [Name]	450.00	2405.00
43	11/20/80	PAYROLL [Name]	(250.00)	2155.00
44	11/25/80	RECEIVED FROM [Name]	470.00	2625.00
45	12/1/80	PAYROLL [Name]	(260.00)	2365.00
46	12/15/80	RECEIVED FROM [Name]	490.00	2855.00
47	12/20/80	PAYROLL [Name]	(270.00)	2585.00
48	12/25/80	RECEIVED FROM [Name]	510.00	3095.00
49	1/1/81	PAYROLL [Name]	(280.00)	2815.00
50	1/15/81	RECEIVED FROM [Name]	530.00	3345.00
51	1/20/81	PAYROLL [Name]	(290.00)	3055.00
52	1/25/81	RECEIVED FROM [Name]	550.00	3605.00
53	2/1/81	PAYROLL [Name]	(300.00)	3305.00
54	2/15/81	RECEIVED FROM [Name]	570.00	3875.00
55	2/20/81	PAYROLL [Name]	(310.00)	3565.00
56	2/25/81	RECEIVED FROM [Name]	590.00	4155.00
57	3/1/81	PAYROLL [Name]	(320.00)	3835.00
58	3/15/81	RECEIVED FROM [Name]	610.00	4445.00
59	3/20/81	PAYROLL [Name]	(330.00)	4115.00
60	3/25/81	RECEIVED FROM [Name]	630.00	4745.00
61	4/1/81	PAYROLL [Name]	(340.00)	4405.00
62	4/15/81	RECEIVED FROM [Name]	650.00	5055.00
63	4/20/81	PAYROLL [Name]	(350.00)	4705.00
64	4/25/81	RECEIVED FROM [Name]	670.00	5375.00
65	5/1/81	PAYROLL [Name]	(360.00)	5015.00
66	5/15/81	RECEIVED FROM [Name]	690.00	5705.00
67	5/20/81	PAYROLL [Name]	(370.00)	5335.00
68	5/25/81	RECEIVED FROM [Name]	710.00	6045.00
69	6/1/81	PAYROLL [Name]	(380.00)	5665.00
70	6/15/81	RECEIVED FROM [Name]	730.00	6395.00
71	6/20/81	PAYROLL [Name]	(390.00)	6005.00
72	6/25/81	RECEIVED FROM [Name]	750.00	6755.00
73	7/1/81	PAYROLL [Name]	(400.00)	6355.00
74	7/15/81	RECEIVED FROM [Name]	770.00	7125.00
75	7/20/81	PAYROLL [Name]	(410.00)	6715.00
76	7/25/81	RECEIVED FROM [Name]	790.00	7505.00
77	8/1/81	PAYROLL [Name]	(420.00)	7085.00
78	8/15/81	RECEIVED FROM [Name]	810.00	7895.00
79	8/20/81	PAYROLL [Name]	(430.00)	7465.00
80	8/25/81	RECEIVED FROM [Name]	830.00	8295.00
81	9/1/81	PAYROLL [Name]	(440.00)	7855.00
82	9/15/81	RECEIVED FROM [Name]	850.00	8705.00
83	9/20/81	PAYROLL [Name]	(450.00)	8255.00
84	9/25/81	RECEIVED FROM [Name]	870.00	9125.00
85	10/1/81	PAYROLL [Name]	(460.00)	8665.00
86	10/15/81	RECEIVED FROM [Name]	890.00	9555.00
87	10/20/81	PAYROLL [Name]	(470.00)	9085.00
88	10/25/81	RECEIVED FROM [Name]	910.00	10005.00
89	11/1/81	PAYROLL [Name]	(480.00)	9525.00
90	11/15/81	RECEIVED FROM [Name]	930.00	10455.00
91	11/20/81	PAYROLL [Name]	(490.00)	10065.00
92	11/25/81	RECEIVED FROM [Name]	950.00	11015.00
93	12/1/81	PAYROLL [Name]	(500.00)	10515.00
94	12/15/81	RECEIVED FROM [Name]	970.00	11485.00
95	12/20/81	PAYROLL [Name]	(510.00)	10975.00
96	12/25/81	RECEIVED FROM [Name]	990.00	11965.00
97	1/1/82	PAYROLL [Name]	(520.00)	11445.00
98	1/15/82	RECEIVED FROM [Name]	1010.00	12455.00
99	1/20/82	PAYROLL [Name]	(530.00)	11925.00
100	1/25/82	RECEIVED FROM [Name]	1030.00	12955.00



1 EXISTING ADJACENT DRIVE  
2004.07.15

1 EXISTING ADJACENT DRIVE  
2004.07.15

2 EXISTING ADJACENT DRIVE  
2004.07.15

2 EXISTING ADJACENT DRIVE  
2004.07.15

3 EXISTING ADJACENT DRIVE  
2004.07.15

3 EXISTING ADJACENT DRIVE  
2004.07.15

PROJECT INFORMATION

NO.	DATE	DESCRIPTION
1	2004.07.15	EXISTING ADJACENT DRIVE
2	2004.07.15	EXISTING ADJACENT DRIVE
3	2004.07.15	EXISTING ADJACENT DRIVE
4	2004.07.15	EXISTING ADJACENT DRIVE
5	2004.07.15	EXISTING ADJACENT DRIVE
6	2004.07.15	EXISTING ADJACENT DRIVE
7	2004.07.15	EXISTING ADJACENT DRIVE
8	2004.07.15	EXISTING ADJACENT DRIVE
9	2004.07.15	EXISTING ADJACENT DRIVE
10	2004.07.15	EXISTING ADJACENT DRIVE

PROJECT LOCATION

2729 DAVIDSON RD  
DAVIDSON, NC 27834

PROJECT NO. P1

**TERRA**  
CONSULTANTS  
INC.

**AMERICAN WIRELINE**  
PROFESSIONAL  
COMMUNICATIONS LP





