

ENROLLED ORDINANCE 180-56

AMENDMENT TO ESTABLISHED STREET AND HIGHWAY WIDTH MAP OF  
WAUKESHA COUNTY

WHEREAS, in order to promote the general welfare, to provide for safe and convenient public travel, and to ensure the stability and economy of future development, widths are established as indicated for the streets and highways shown on the Established Street and Highway Width Map of Waukesha County; and

WHEREAS, Chapter 15, Article II, Division 2 of the Waukesha County Code of Ordinances defines the adoption and management of the Established Street and Highway Width Map of Waukesha County; and

WHEREAS, Chapter 15, Article II, Division 2, Section 15-27 and Wis. Stats §66.1031 allow for amending the Established Street and Highway Width Map of Waukesha County; and

WHEREAS, Capital Project #202514, CTH K (CTH JK to Brookfield Road) in the Villages of Lisbon, Sussex, Menomonee Falls, and the City of Brookfield includes additional travel lanes and bike and pedestrian accommodations; and

WHEREAS, Capital Project #202503, CTH F (IH 94 to Duplainville Road) in the City of Pewaukee includes an extension of the Fox River Trail; and

WHEREAS, Capital Project #202504, CTH F (West Moreland Blvd to IH 94) in the City of Pewaukee includes an extension of the Fox River Trail; and

WHEREAS, CTH F between a point 1,700 feet north of West Moreland Blvd and a point 2,500 feet north of CTH K in the City of Pewaukee does not have an established street and highway width; and

WHEREAS, Capital Project #202102, CTH O (CTH HH to Grange Avenue) includes additional travel lanes; and

WHEREAS, CTH O between a point 2,600 feet north of CTH HH and CTH L in the Cities of New Berlin and Muskego does not have an established street and highway width; and

WHEREAS, CTH DR between CTH BB and CTH P, in the Village of Summit does not have an established street and highway width;

THE COUNTY BOARD OF SUPERVISORS OF THE COUNTY OF WAUKESHA ORDAINS that, pursuant to Section §66.1031, Wisconsin Statutes, the Established Street and Highway Width Map of Waukesha County shall be amended as follows:

1. CTH K between CTH JK and CTH Y, in the Villages of Lisbon, Sussex and Menomonee Falls, establish width at 150 feet.
2. CTH F between a point 1,700 feet north of West Moreland Blvd and Busse Road, in the City of Pewaukee, establish width at 150 feet.


3. CTH F between Busse Road and a point 2,500 feet north of CTH K, in the City of Pewaukee and Village of Lisbon, establish width at 200 feet.
4. CTH O between a point 2,600 feet north of CTH HH and CTH L in the Cities of New Berlin and Muskego, establish width at 130 feet.
5. CTH DR between CTH BB and CTH P in the Village of Summit, establish width at 100 feet.

BE IT FURTHER ORDAINED that pursuant to Section 15-27 of the Code, the Director of Public Works shall work with the affected municipalities to obtain their approval of the amended Established Street and Highway Width Map of Waukesha County.

BE IT FURTHER ORDAINED that the amended Established Street and Highway Width Map of Waukesha County shall be recorded in the Office of the Register of Deeds, subject to Wis. Stats. §59.43(2m) and notice of the recording shall be published as a class 1 notice, pursuant to Wis. Stats. §985.07, in all cities and villages in which the affected streets or highways are located.

AMENDMENT TO ESTABLISHED STREET AND HIGHWAY WIDTH MAP OF WAUKESHA COUNTY

Presented by:  
Public Works Committee

  
Keith Hammitt, Chair

**Absent**

James Batzko

**Absent**


Robert L. Kolb

**Absent**

Chris Mommaerts


  
Thomas J. Schellinger

Steve Styza

  
Terry Thieme

The foregoing legislation adopted by the County Board of Supervisors of Waukesha County, Wisconsin, was presented to the County Executive on:

Date: 12-19-2025

  
Margaret Wartman, County Clerk

The foregoing legislation adopted by the County Board of Supervisors of Waukesha County, Wisconsin, is hereby:

Approved: X

Vetoed: \_\_\_\_\_

Date: 12-19-2025

  
Paul Farrow, County Executive



## ORDINANCE ADMINISTRATIVE FACT SHEET

Title of O/R:	AMENDMENT TO ESTABLISHED STREET AND HIGHWAY WIDTH MAP OF WAUKESHA COUNTY	
Submitting Department:	Public Works	
Department Contact(s): <small>(Include dept. manager or staff who has worked on this ordinance in addition to the dept. head)</small>	Brett Wallace	
Who will appear at committee meetings?	Brett Wallace	
Date of Co. Board Meeting at which you plan O/R to be considered:	12/16/2025	Fiscal Note by DOA? No
Routing Number:	Routing # 400-22-25	

**Does this O/R create or abolish any positions or involve other Human Resources issues?**

\_\_\_\_\_ Yes\*                        X   No

\* If yes, the ordinance should be reviewed by HR prior to submission to Corp. Counsel.

**Does this O/R appropriate or transfer expenditure authority, additional resources or change the Budget intent?**

\_\_\_\_\_ Yes\*                        X   No

\*If department staff developed a fiscal impact statement, please send to your assigned budget analyst concurrent with forwarding of O/R to Corp. Counsel.

**Does this O/R authorize the execution of any new or extended contracts/leases/MOUs or other agreements that obligate the County?**

\_\_\_\_\_ Yes\*                        X   No

\*If yes, the proposed documents must be forwarded to risk management and Corp. Counsel for approval. The O/R will not be forwarded to the Co. Board until related agreements receive approval. Departments are responsible for putting approved documents on file with the Co. Clerk.

**Are there documents (other than contracts, leases or MOUs) that should be included with this O/R before it goes to the County Board office?**

  X   Yes\*                      \_\_\_\_\_ No

If yes, all documents must be received by Corp. Counsel before the ordinance can be forwarded to DOA for review. Contracts or leases that are affected by or are the subject of an O/R must be provided to Corp. Counsel.

**Has this O/R been reviewed by Corporation Counsel?**

  X   Yes                      \_\_\_\_\_ No

Sec. 59.14(1m), Wis. Stats. Summary (for publication purposes): This ordinance amends the Established Street and Highway Width Map of Waukesha County.

Referred on: 11/20/25	File Number: 180-O-057	Referred to: PW
-----------------------	------------------------	-----------------

1 AMENDMENT TO ESTABLISHED STREET AND HIGHWAY WIDTH MAP OF  
2 WAUKESHA COUNTY  
3

4 WHEREAS, in order to promote the general welfare, to provide for safe and convenient public  
5 travel, and to ensure the stability and economy of future development, widths are established as  
6 indicated for the streets and highways shown on the Established Street and Highway Width Map  
7 of Waukesha County; and  
8

9 WHEREAS, Chapter 15, Article II, Division 2 of the Waukesha County Code of Ordinances  
10 defines the adoption and management of the Established Street and Highway Width Map of  
11 Waukesha County; and  
12

13 WHEREAS, Chapter 15, Article II, Division 2, Section 15-27 and Wis. Stats §66.1031 allow for  
14 amending the Established Street and Highway Width Map of Waukesha County; and  
15

16 WHEREAS, Capital Project #202514, CTH K (CTH JK to Brookfield Road) in the Villages of  
17 Lisbon, Sussex, Menomonee Falls, and the City of Brookfield includes additional travel lanes  
18 and bike and pedestrian accommodations; and  
19

20 WHEREAS, Capital Project #202503, CTH F (IH 94 to Duplainville Road) in the City of  
21 Pewaukee includes an extension of the Fox River Trail; and  
22

23 WHEREAS, Capital Project #202504, CTH F (West Moreland Blvd to IH 94) in the City of  
24 Pewaukee includes an extension of the Fox River Trail; and  
25

26 WHEREAS, CTH F between a point 1,700 feet north of West Moreland Blvd and a point 2,500  
27 feet north of CTH K in the City of Pewaukee does not have an established street and highway  
28 width; and  
29

30 WHEREAS, Capital Project #202102, CTH O (CTH HH to Grange Avenue) includes additional  
31 travel lanes; and  
32

33 WHEREAS, CTH O between a point 2,600 feet north of CTH HH and CTH L in the Cities of  
34 New Berlin and Muskego does not have an established street and highway width; and  
35

36 WHEREAS, CTH DR between CTH BB and CTH P, in the Village of Summit does not have an  
37 established street and highway width;  
38

39 THE COUNTY BOARD OF SUPERVISORS OF THE COUNTY OF WAUKESHA ORDAINS  
40 that, pursuant to Section §66.1031, Wisconsin Statutes, the Established Street and Highway  
41 Width Map of Waukesha County shall be amended as follows:  
42

- 43 1. CTH K between CTH JK and CTH Y, in the Villages of Lisbon, Sussex and Menomonee  
44 Falls, establish width at 150 feet.
- 45 2. CTH F between a point 1,700 feet north of West Moreland Blvd and Busse Road, in the  
46 City of Pewaukee, establish width at 150 feet.
- 47 3. CTH F between Busse Road and a point 2,500 feet north of CTH K, in the City of  
48 Pewaukee and Village of Lisbon, establish width at 200 feet.

- 49        4. CTH O between a point 2,600 feet north of CTH HH and CTH L in the Cities of New  
50        Berlin and Muskego, establish width at 130 feet.  
51        5. CTH DR between CTH BB and CTH P in the Village of Summit, establish width at 100  
52        feet.  
53

54 BE IT FURTHER ORDAINED that pursuant to Section 15-27 of the Code, the Director of  
55 Public Works shall work with the affected municipalities to obtain their approval of the amended  
56 Established Street and Highway Width Map of Waukesha County.  
57

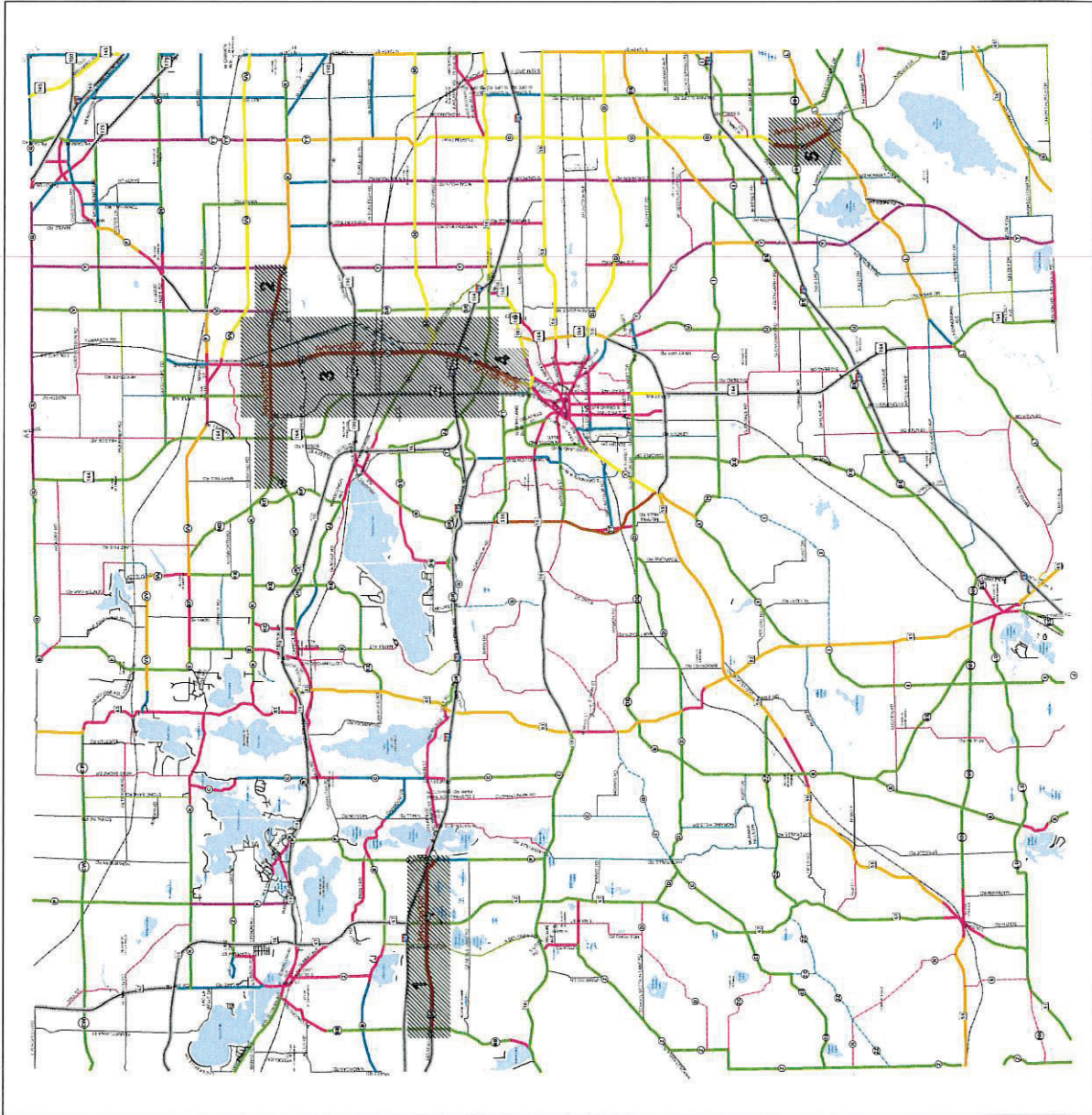
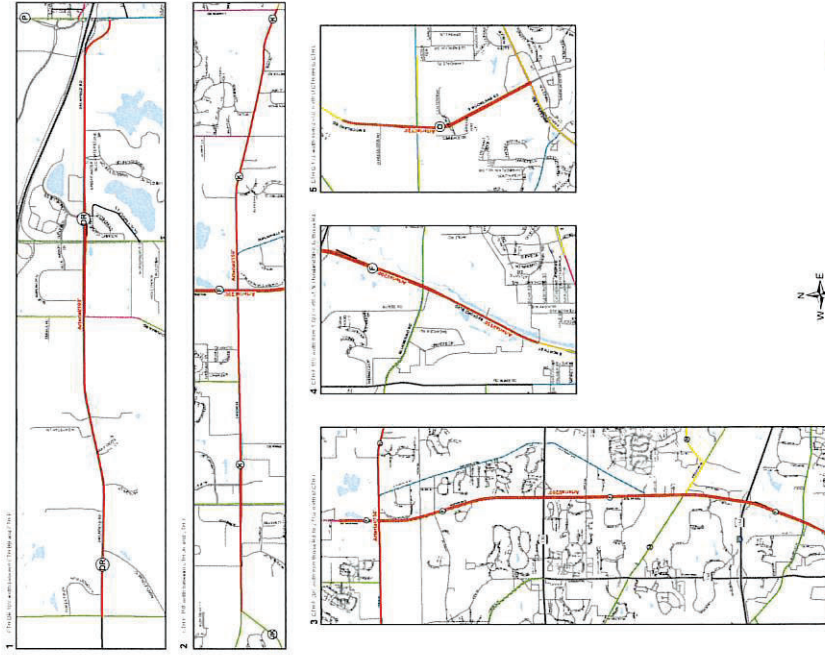
58 BE IT FURTHER ORDAINED that the amended Established Street and Highway Width Map of  
59 Waukesha County shall be recorded in the Office of the Register of Deeds, subject to Wis. Stats.  
60 §59.43(2m) and notice of the recording shall be published as a class 1 notice, pursuant to Wis.  
61 Stats. §985.07, in all cities and villages in which the affected streets or highways are located.



# **ESTABLISHED STREET AND HIGHWAY WIDTH MAP** **WAUKESHA COUNTY, WISCONSIN** (PURSUANT TO SECTION 66.1031 WISCONSIN STATUTES)

- Collector**
- 60' Foot Planned Width
  - 80' Foot Planned Width
  - 100' Foot Planned Width
  - 120' Foot Planned Width
  - 140' Foot Planned Width
  - 160' Foot Planned Width
  - 180' Foot Planned Width
  - 200' Foot Planned Width
- Other**
- Highway Established by Purchase
  - Nonstandard Local/Private Rd
  - Established Width Proposed

Adopted by the Waukesha County Board of Supervisors on June 18, 2025.  
 Prepared by the Waukesha County Department of Public Works and Engineering, October 1, 2025.  
 This map is a summary of the Waukesha County Highway Inventory and is not intended to be used for engineering purposes.  
 \* All distances are for centerline to centerline unless otherwise noted.




Prepared by the Waukesha County Department of Public Works and Engineering, October 1, 2025.  
 This map is a summary of the Waukesha County Highway Inventory and is not intended to be used for engineering purposes.  
 \* All distances are for centerline to centerline unless otherwise noted.

# VOTE RESULTS

23 AYE 0 NAY 0 ABSTAIN 2 ABSENT

17 Yes Votes Needed

 **Passed**

D1 - Styza	AYE	D10 - Thieme	AYE	D19 - Enriquez	AYE
D2 - Euclide	AYE	D11 - Howard	S AYE	D20 - Schellinger	AYE
D3 - Gscheidmeier	AYE	D12 - Wolff	AYE	D21 - Gaughan	AYE
D4 - Batzko	AYE	D13 - Leisemann	AYE	D22 - Szpara	AYE
D5 - Dondlinger	AYE	D14 - Mommaerts	ABSENT	D23 - Hammitt	M AYE
D6 - Walz	AYE	D15 - Kolb	AYE	D24 - Schroeder	ABSENT
D7 - LaFontain	AYE	D16 - Crowley	AYE	D25 - Johnson	AYE
D8 - Koremenos	AYE	D17 - Meier	AYE		
D9 - Heinrich	AYE	D18 - Nelson	AYE		

