

Enrolled Ordinance 172-015

FIRST REVISION, LAYING OUT, RELOCATION AND IMPROVEMENT OF
COUNTY TRUNK HIGHWAY KF AND COUNTY HIGHWAY JK
WAUKESHA COUNTY PROJECT I.D. 2762-00-00

WHEREAS, the County Board of Supervisors of Waukesha County finds that the proper improvement in maintenance of County Trunk Highway KF and County Trunk Highway JK in the City of Pewaukee and the Town of Lisbon from a point that is 171.79 feet South of and 1,159.62 feet East of the South one-quarter corner of Section 32, Town 8 North, Range 19 East in the City of Pewaukee, Waukesha County, State of Wisconsin to a point that is 955.09 feet North of and 706.26 feet East of the South one-quarter corner of Section 32, Town 8 North, Range 19 East, Town of Lisbon, Waukesha County, State of Wisconsin requires certain relocation or changes and the acquisition of certain rights of way as shown on the plat marked "Plat of Right of Way Required for C.T.H. KF & C.T.H. JK, Project ID 2762-00-00, Intersection Improvements."

THE COUNTY BOARD OF SUPERVISORS OF THE COUNTY OF WAUKESHA DOES ORDAIN that the plat marked "Plat of Right of Way Required for C.T.H. KF & C.T.H. JK, Project ID 2762-00-00, Intersection Improvements" on file in the County Clerk's office is adopted by reference under the authority granted by Section 83.08 and Chapter 32 of the Wisconsin Statutes.

IT IS FURTHER ORDAINED that County Trunk Highway KF and County Trunk Highway JK is hereby changed or relocated in the City of Pewaukee and the Town of Lisbon from a point that is 171.79 feet South of and 1,159.62 feet East of the South one-quarter corner of Section 32, Town 8 North, Range 19 East in the City of Pewaukee, Waukesha County, State of Wisconsin to a point that is 955.09 feet North of and 706.26 feet East of the South one-quarter corner of Section 32, Town 8 North, Range 19 East, Town of Lisbon, Waukesha County, State of Wisconsin in accordance with the plat marked "Plat of Right of Way Required for C.T.H. KF & C.T.H. JK, Project ID 2762-00-00, Intersection Improvements."

IT IS FURTHER ORDAINED that the County shall acquire those rights of way and other interests as shown on the plat marked "Plat of Right of Way Required for C.T.H. KF & C.T.H. JK, Project ID 2762-00-00, Intersection Improvements."

R/W PROJECT NUMBER 2762-00-00		SHEET NUMBER 4.1		TOTAL SHEETS 4	
PLAT OF RIGHT OF WAY REQUIRED FOR C.T.H. "KF" & C.T.H. "JK" INTERSECTION IMPROVEMENTS C.T.H. "KF" & C.T.H. "JK" CONSTRUCTION PROJECT NUMBER 2762-00-70					

ORIGINAL PLAT PREPARED BY
WAUKESHA COUNTY D.P.W.
515 W. MORELAND BLVD. RM 220
WAUKESHA, WI 53188

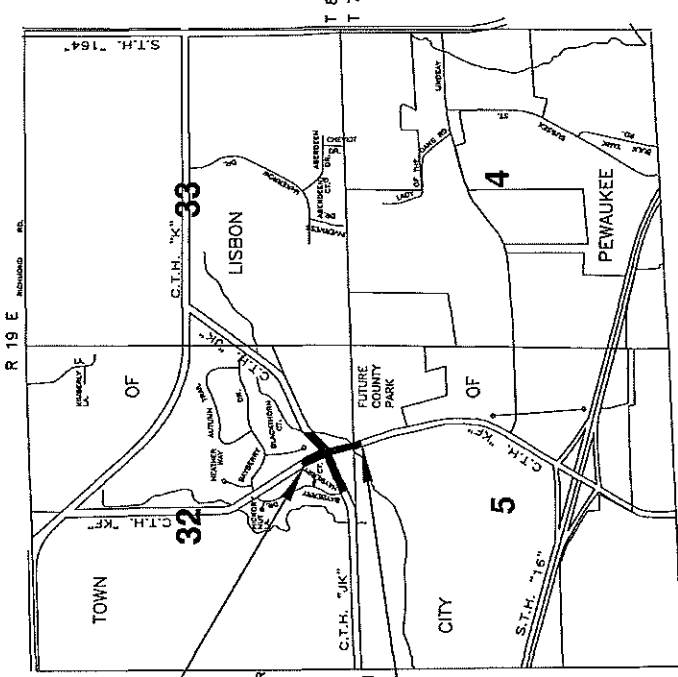
DATE 4-24-17 *James T. McLaughlin*
(Signature)

APPROVED FOR
WAUKESHA COUNTY
DEPARTMENT OF PUBLIC WORKS

DATE 4-24-17 *Allyson Buehler*
DIRECTOR

DATE 4-24-17 *Carol Zank*
ENGINEERING SERVICES MANAGER

REVISION DATE 06/07/2017	STATE OF WISCONSIN DEPARTMENT OF TRANSPORTATION APPROVED FOR THE DEPARTMENT DATE _____ N/A (Signature)
-----------------------------	--



Scale
0 0.25 0.50 MI.

Layout

NET LENGTH OF CENTERLINE = 0.2311 MI. (RURAL)

CONVENTIONAL SYMBOLS

SECTION LINE	SECTION CORNER	R/W MONUMENT	NOT A MONUMENT
SIXTEENTH LINE	NOTATION FOR CONDUITS	FOUND IRON PIN	IP
NEW R/W LINE	NOTATION FOR VALVE (A/S)	WATER, ETC.	W (TYPE)
EXISTING R/W LINE	NOTATION FOR HIGH VOLTAGE	TRANSMISSION LINE	HT
PROPERTY LINE	NOTATION FOR LOT, TEL. & OTHER	MINOR LINES	MIN
UNDERGROUND FACILITY	NOTATION FOR FIVE FOOT	WALKING VARIES BY OWNER	VAR
TEMPORARY LIMITED	NOTATION FOR EASTMENT AREA	RESTRICTED DEVELOPMENT	RES
TRANSMISSION STRUCTURES	NOTATION FOR BUILDING	NATIONAL GEODETIC SURVEY MONUMENT	NGM
SIXTEENTH CORNER MONUMENT	NOTATION FOR SIXTEENTH CORNER MONUMENT		

CONVENTIONAL ABBREVIATIONS

AR	ACCESS RIGHTS	PC	POINT OF COMPOUND CURVE
AC	ACRES	P	POINT OF INTERSECTION
ALUM	ALUMINUM	R	RECORD AS
ET AL	AND OTHERS	R/A	REFERENCE LINE
BLK	BLOCK	REJ	REJOINING
CD	CENTERED SURVEY MAP	RT	RIGHT OF WAY
CON	CONCRETE	SEC	SECTION
CO	COUNTY	SEPV	SEPTIC VENT
CRH	COUNTRY TRUNK HIGHWAY	SF	SQUARE FEET
DOC	DOCUMENT	STH	STATE TRUNK HIGHWAY
DOE	DOE	SURD	SUBDIVISION
EASE	EASEMENT	TAN	TANGENT
EX	EXISTING	TEL	TELEPHONE
GV	GAS VALVE	TP	TEMPORARY LIMITED
HE	HIGHWAY EASEMENT	TRP	TRANSMISSION PROJECT
ID	IDENTIFICATION	USH	UNITED STATES HIGHWAY
LC	LAND CONTRACT	V	VOLUME
LET	LEFT		
NGS	NATIONAL GEODETIC SURVEY		
NO	NUMBER	LC	LONG CHORD
OL	OUTLET	LOB	LONG CHORD BEARING
P	POINT	D	DEGREE OF CURVE
PT	POINT OF TANGENCY	A	CENTRAL ANGLE OR DELTA
PL	PLAT	L	LENGTH OF CURVE
PEM	PERMANENT LIMITED EASEMENT	DA	DIRECTION AHEAD
POB	POINT OF BEGINNING	DB	DIRECTION BACK
PC	POINT OF CURVATURE		

END RELOCATION ORDER

PROJECT ID: 2762-00-00
STA. 11+70.00
X = 193.07, 145
Y = 672.80, 242
955.09 FEET NORTH OF AND 706.25 FEET EAST OF THE SOUTH 1/4 CORNER OF SEC. 32, T. 8N, R. 19E.

BEGIN RELOCATION ORDER

PROJECT ID: 2762-00-00
STA. 99+50.00
X = 161.24, 145
Y = 672.80, 242
171.79 FEET SOUTH OF AND 1159.62 FEET EAST OF THE SOUTH 1/4 CORNER OF SEC. 32, T. 8N, R. 19E.

CONVENTIONAL UTILITY SYMBOLS

WATER	TELEPHONE	TRANSMISSION LINES
OVERHEAD	CABLE TELEVISION	FIBER OPTIC
UNDERGROUND	STORM SEWER	

NOTES

HORIZONTAL POSITIONS SHOWN ON THIS PLAN ARE WISCONSIN COUNTY COORDINATES, WAUKESHA COUNTY COORDINATES, AND U.S. SURVEY FEET. VALUES ARE GRID COORDINATES, GRID BEARINGS, AND GRID DISTANCES. GRID DISTANCES MAY BE USED AS GROUND DISTANCES.

RIGHT OF WAY BOUNDARIES ARE DEFINED WITH COURSES OF THE PERIMETER OF THE HIGHWAY LANDS REFERENCED TO THE U.S. PUBLIC LAND SURVEY OR OTHER SURVEYS OF PUBLIC RECORD.

THE EXISTING HIGHWAY RIGHT OF WAY SHOWN HEREON IS BASED ON EXISTING CERTIFIED SURVEY MAPS, SUBDIVISION PLATS, AND OTHER SURVEYS OF PUBLIC RECORD.

DIMENSIONING TO THE NEW RIGHT OF WAY IS MEASURED ALONG AND PERPENDICULAR TO THE CENTERLINE OF CONSTRUCTION.

SCHEDULE OF LANDS & INTERESTS REQUIRED

AREAS SHOWN IN THE TOTAL AREA MAY BE APPROXIMATE AND ARE DERIVED FROM TAX ROLLS OR OTHER AVAILABLE SOURCES AND MAY NOT INCLUDE LANDS OF THE OWNER WHICH ARE NOT CONTIGUOUS TO THE AREA TO BE ACQUIRED.

[illegible]

Referred on: 07/06/17

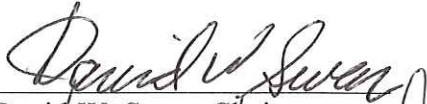
File Number: 172-O-015


PL01 BT : MYTER, JASON

Referred to: PW 3

FIRST REVISION, LAYING OUT, RELOCATION AND IMPROVEMENT OF
COUNTY TRUNK HIGHWAY KF AND COUNTY TRUNK HIGHWAY JK
WAUKESHA COUNTY PROJECT I.D. 2762-00-00

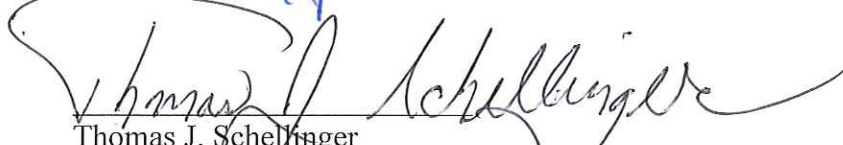
Presented by:
Public Works Committee

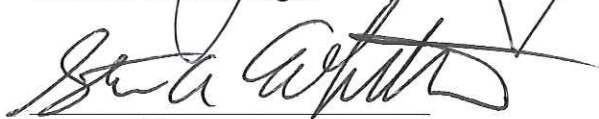

David W. Swan, Chair


Keith Hammitt


Darlene M. Johnson


Richard Morris


Thomas J. Schellinger


Steve Whittow

ABSENT
Chuck Wood

The foregoing legislation adopted by the County Board of Supervisors of Waukesha County, Wisconsin, was presented to the County Executive on:

Date: 7/25/17, 
Kathleen Novack, County Clerk

The foregoing legislation adopted by the County Board of Supervisors of Waukesha County, Wisconsin, is hereby:

Approved: X
Vetoed: _____

Date: 8/7/17, 
Paul Farrow, County Executive

D1 - Kolb	AYE	D14 - Wood	AYE
D2 - Zimmermann	AYE	D15 - Mitchell	AYE
D3 - Morris	AYE	D16 - Crowley	AYE
D4 - Batzko	Notified	D17 - Paulson	AYE
D5 - Dondlinger	AYE	D18 - Nelson	AYE
D6 - Walz	AYE	D19 - Cummings	Absent
D7 - Grant	AYE	D20 - Schellinger	AYE
D8 - Michalski	AYE	D21 - Zaborowski	AYE
D9 - Heinrich	AYE	D22 - Wysocki	AYE
D10 - Swan	(M) AYE	D23 - Hammitt	Notified
D11 - Howard	AYE	D24 - Whittow	AYE
D12 - Wolff	AYE	D25 - Johnson	(2) AYE
D13 - Decker	AYE		