

AMERICAN CLASSIC CONDOMINIUMS AT DAVID'S PARK, THE
SIXTH AMENDMENT TO CONDOMINIUM PLAT OF SUGBURY
AMERICAN CLASSIC CONDOMINIUMS AT DAVID'S PARK, THE
SEVENTH AMENDMENT TO CONDOMINIUM PLAT OF SUGBURY

A-1

A-3

CONDOMINIUM

4

S/N	Date	Description	Debit	Credit	Balance	Total
1						
2						
3						
4						
5						
6						
7						
8						
9						
10						
11						
12						
13						
14						
15						
16						
17						
18						
19						
20						
21						
22						
23						
24						
25						
26						
27						
28						
29						
30						
31						
32						
33						
34						
35						
36						

American Classic Condominiums at David's Park, The Sixth Amendment to Condominium Plat of Survey

Reference to Plat # 1761791 on August 26, 1992 at 1:57pm on W. 2nd & 24th St.
 Room 8 Plus
 2203 White
 10203 Green

Unit 51 A 1
 2 1542 1342 1512 1098
 3
 4

Unit 51 B 5
 6 1542 1342
 7
 8
 9
 10 1542 1342
 11
 12

Unit 51 C 9
 10 1542 1342
 11
 12

Unit 51 D 13
 14 1542 1342
 15
 16

Unit 59 A 17
 18 1542 1342 1565 359
 19
 20

Unit 59 B 21
 22 1542 1342
 23
 24

Unit 59 C 25
 26 1542 1342 1568 649
 27
 28

Unit 59 D 29
 30 1542 1342 1602 408
 31
 32

Unit 51 A 33
 34 1542 1342
 35

Unit 51 B 36
 37 1542 1342
 38

Unit 51 C 39
 40 1542 1342
 41

Unit 51 D 43
 44 1542 1342
 45

Unit 51 E 47
 48 1542 1342
 49

Unit 51 F 51
 52 1542 1342
 53

Unit 51 G 55
 56 1542 1342
 57

(LOTS 51759 David's Park Adm. #2 Being a Sub. of Pt. of the SW1/4 of the NW1/4 of the SW1/4 Sec. 14-6-19 City of Wapakoneta

Room & Pair 22-03 WHITE 52-03 GREEN	1	2	3	4	5	6	7	8	9	10	11	12	13	14	15	16	17	18	19	20	21	22	23	24	25	26	27	28	29	30	31	32	33	34	35	36
		1512 609				1727 308				1768 1004				1686 869 1899 1433			1534 671	1565 358 1911 1021				1632 21			1568 650				1602 469							

APPROXIMATE SECTION CONDIMINIUMS AT DENNIS PARK, THE SIXTH AMENDMENT TO CONDOMINIUMS PART OF SURVEY

Boeing & Peur
 42 03 WHITE
 132.03 GREEN

Changes
 UNIT S1 D

3
 1542 1342 7TH AMEND
 2 75 1629 5 1765 1003

UNIT S1 D 5
 1542 1342 7TH AMEND
 2 75 1629 5

UNIT S9 A 7
 1542 1342 7TH AMEND
 2 75 1629 5

UNIT S9 B 9
 1542 1342 7TH AMEND
 2 75 1629 5

UNIT S9 C 11
 1542 1342 7TH AMEND
 2 75 1629 5

UNIT S9 D 13
 1542 1342 7TH AMEND
 2 75 1629 5

PERKINS SPARAS
 UNIT S7 A 15

16
 1542 1342 7TH AMEND
 2 75 1629 5

UNIT S1 B 17
 1542 1342 7TH AMEND
 2 75 1629 5

UNIT S1 C 19
 1542 1342 7TH AMEND
 2 75 1629 5 1765 1003

UNIT S1 D 21
 1542 1342 7TH AMEND
 2 75 1629 5

UNIT S9 A 23
 1542 1342 7TH AMEND
 2 75 1629 5

UNIT S9 B 25
 1542 1342 7TH AMEND
 2 75 1629 5

UNIT S9 C 27
 1542 1342 7TH AMEND
 2 75 1629 5

UNIT S9 D 29
 1542 1342 7TH AMEND
 2 75 1629 5

30

31

32

33

34

35

36

AMERICAN CLASSIC CONDOMINIUMS AT DAVID'S PARK, THE 1 SEVENTH AMENDMENT TO CONDOMINIUM PLAN OF SURVEY
 RECORDED AS DOCUMENT # 1821691 ON JANUARY 8, 1993 AT 9:05 A.M. IN VOL. 2 PGS. 75-78 CONDO. PLATS

Room & Pour
 42 03 WHITE
 102 03 GREEN

UNIT 48A	1	3004A	CLIFF	ALEX	COURT	SOUTH
	2	1629 5	1643	1415		
	3					
	4					
	5					
UNIT 48B	6	3004B	CLIFF	ALEX	COURT	SOUTH
	7	1629 5				
	8					
	9					
	10					
UNIT 48C	11	3004C	CLIFF	ALEX	COURT	SOUTH
	12	1629 5	1814	1031		
	13					
	14					
	15					
UNIT 48D	16	3004D	CLIFF	ALEX	COURT	SOUTH
	17	1629 5	1722	454		
	18					
	19					
	20					
UNIT 49A	21	3008A	CLIFF	ALEX	COURT	SOUTH
	22	1629 5	1675	688		
	23					
	24					
	25					
UNIT 49B	26	3008B	CLIFF	ALEX	COURT	SOUTH
	27	1629 5	1694	389	1956	13
	28					
	29					
	30					
UNIT 49C	31	3008C	CLIFF	ALEX	COURT	SOUTH
	32	1629 5	1719	890		
	33					
	34					
	35					
	36					

AMERICAN CLASSIC CONDOMINIUMS AT DAVID'S PARK, THE, SEVENTH AMENDMENT TO CONDOMINIUM PLAN OF SITE

Boonin & Peur
22 03 WHITE
10203 GREEN

UNIT 48D 1 2008 D CLIFF ALEX COURT SOUTH
2 1629 5 1936 1329
3

UNIT 50A 6 2012A CLIFF ALEX COURT SOUTH
7 1629 5 1661 454
8
9

UNIT 50B 11 2012B CLIFF ALEX COURT SOUTH
12 1629 5 1669 1096
13
14
15

UNIT 50C 16 2012C CLIFF ALEX COURT SOUTH
17 1629 5 1754 1330
18
19
20

UNIT 50D 21 2012D CLIFF ALEX COURT SOUTH
22 1629 5 1742 1216
23
24
25

PARADES 26
UNIT 48A 22 1629 5

UNIT 48B 30 1629 5

UNIT 48C 33 1629 5 1719 890 1514 1681

UNIT 48D 36 1629 5

34

35

AMERICAN CLASSIC CONDOMINIUMS AT DAVIS PARK, THE, SEVENTH AMENDMENT TO CONDOMINIUM PLAN OF SURVEY

Room & Door
42 03 WHITE
502 03 GREEN

GARAGES

UNIT 49A 2 1639 5 1675 688

UNIT 49B 5 1629 5 1750 17

UNIT 49C 8 1629 5

UNIT 49D 11 1629 5 1726 1327

UNIT 50A 14 1629 5

UNIT 50B 17 1629 5

UNIT 50C 20 1629 5 1754 1230

UNIT 50D 23 1629 5 1742 1216

PARKING SPACES

UNIT 45A 27 1629 5

UNIT 48A 30 1629 5 1731 766

UNIT 48C 33 1629 5 1719 890 1514 1031

UNIT 48D 36 1629 5

AMERICAN CLASSIC CONDOMINIUMS AT DAVID'S PARK, THE, SEVENTH AMENDMENT TO CONDOMINIUM PLAN OF SURVEY

Boyd & Butler
2203 WHITE
12203 GREEN

PARKING SPACES

UNIT 49A	2	1629	5	1675	688
	3				
	4				
UNIT 49B	5	1629	5	1750	13
	6				
	7				
UNIT 49C	8	1629	5		
	9				
	10				
UNIT 49D	11	1629	5		
	12				
	13				
UNIT 50A	14	1629	5		
	15				
	16				
UNIT 50B	17	1629	5		
	18				
	19				
UNIT 50C	20	1629	5	1754	1230
	21				
	22				
UNIT 50D	23	1629	5		
	24				
	25				
	26				
	27				
	28				
	29				
	30				
	31				
	32				
	33				
	34				
	35				
	36				

<p>BOWLING GREEN ESTATES CONDOMINIUM SECOND AMENDMENT TO CONDO PLAT BROOKFIELD LAKE CONDOMINIUM (PHASE III)</p>	<p>B1</p>	<p>BUILDINGS 15-20</p>
<p>BETTE DRIVE CONDOMINIUM</p>	<p>B2</p>	<p>SEE VOL. 2 PG. 108 OF CONDO PLATS CHANGES LAYOUT + LOCATION E.T.A.L FOR BLDG-3</p>
<p>BAY BREEZE CONDOMINIUM (FOURTH AMENDMENT)</p>	<p>B-5</p>	<p>(ALSO CORRECTS ADDRESS FOR UNIT F BLDG-3)</p>
<p>BAY BREEZE CONDOMINIUM FIFTH AMENDMENT PHASE II</p>	<p>—</p>	<p>BLDG 12</p>
<p>BONNIE LAKE CONDOMINIUM THIRD AMENDMENT TO CONDO PLAT</p>	<p>B-6</p>	<p>BUILDINGS 11, 12 + 13, 15 + 17</p>
<p>BROOKFIELD LAKE CONDOMINIUM</p>	<p>B-7</p>	<p></p>
<p></p>	<p>B-8</p>	<p></p>

BOUNDING GREEN ESTATES CONDOMINIUM
RECORDED AS DECUMENT # 1736278 ON MAY 28, 1992 AT 819 A.M. IN VOL 1 PGS 2315 - 2318

Boorum & Peur
42 03 WHITE
102 03 GREEN

UNIT 6616 N. 6616 BOUNDING GREEN ST

2 1485 44 1503 41

UNIT 6618 N. 6618 BOUNDING GREEN ST

19 1485 44 1503 41

31
32
33
34
35
36

BEING LOT 12 BOWLING GREEN ESTATES BEING A SUBDIVISION OF PT OF THE NE 1/4 AND SE 1/4 OF THE SW 1/4 OF SEC. 23 T 8 N R 19 E
VILLAGE OF SUSSEX

Bodum & Papp 12 03 WHITE 12 03 GREEN	
1	
2	1503 43
3	
4	
5	
6	
7	
8	
9	
10	
11	
12	
13	
14	
15	
16	
17	
18	
19	1143 1091
20	
21	
22	
23	
24	
25	
26	
27	
28	
29	
30	
31	
32	
33	
34	
35	
36	

Brookfield Lake Condominium, Second Amendment to CDDO Plat (Phase III)

NO FURTHER POSTINGS FOR BLDG 15
SEE THIRD AMENDMENT PG 13-8

Recorded AS De # 1765927 ON September 11, 1992 AT 9:34 AM IN VOL 2 PGS 27-36

Room 5 Plus
2003 WHITE
10203 GREEN

BLDG 15 1	18600	Brookfield Lake Drive
Unit 1501P	1552 216 1554 18	1555 464 1800 195
Unit 1502	1552 214 1554 18	1555 464 1800 195
Unit 1503	1552 214 1554 18	1555 464 1800 195
Unit 1504	1552 214 1554 18	1555 464 1800 195
Unit 1505	1552 214 1554 18	1555 464 1800 195
Unit 1506	1552 214 1554 18	1555 464 1800 195
Unit 1507	1552 214 1554 18	1555 464 1800 195
Unit 1508	1552 214 1554 18	1555 464 1800 195
Unit 1509	1552 214 1554 18	1555 464 1800 195
Unit 1510	1552 214 1554 18	1555 464 1800 195
Unit 1511	1552 214 1554 18	1555 464 1800 195
Unit 1512	1552 214 1554 18	1555 464 1800 195
Unit 1513	1552 214 1554 18	1555 464 1800 195
Unit 1514	1552 214 1554 18	1555 464 1800 195
Unit 1515	1552 214 1554 18	1555 464 1800 195
Unit 1516	1552 214 1554 18	1555 464 1800 195
Unit 1517	1552 214 1554 18	1555 464 1800 195
Unit 1518	1552 214 1554 18	1555 464 1800 195
Unit 1519	1552 214 1554 18	1555 464 1800 195
Unit 1520	1552 214 1554 18	1555 464 1800 195
Unit 1521	1552 214 1554 18	1555 464 1800 195
Unit 1522	1552 214 1554 18	1555 464 1800 195
Unit 1523	1552 214 1554 18	1555 464 1800 195
Unit 1524	1552 214 1554 18	1555 464 1800 195
Unit 1525	1552 214 1554 18	1555 464 1800 195
Unit 1526	1552 214 1554 18	1555 464 1800 195
Unit 1527	1552 214 1554 18	1555 464 1800 195
Unit 1528	1552 214 1554 18	1555 464 1800 195
Unit 1529	1552 214 1554 18	1555 464 1800 195
Unit 1530	1552 214 1554 18	1555 464 1800 195
Unit 1531	1552 214 1554 18	1555 464 1800 195
Unit 1532	1552 214 1554 18	1555 464 1800 195
Unit 1533	1552 214 1554 18	1555 464 1800 195
Unit 1534	1552 214 1554 18	1555 464 1800 195
Unit 1535	1552 214 1554 18	1555 464 1800 195
Unit 1536	1552 214 1554 18	1555 464 1800 195
Unit 1537	1552 214 1554 18	1555 464 1800 195
Unit 1538	1552 214 1554 18	1555 464 1800 195
Unit 1539	1552 214 1554 18	1555 464 1800 195
Unit 1540	1552 214 1554 18	1555 464 1800 195

BRACKFIELD LAKE GARDENVIEW, SECOND AMENDMENT TO CONDO PLAN (Phase III)

NO FURTHER POSTINGS FOR BLDG. 17
SEE THIRD AMENDMENT PG. B-8

Broom & Peur
22 03 WHITE
032 03 GREEN

UNIT	BLDG.	BLDG. 17			BLDG. 18			BLDG. 19			BLDG. 20			BLDG. 21			BLDG. 22			BLDG. 23			BLDG. 24			BLDG. 25			BLDG. 26			BLDG. 27			BLDG. 28			BLDG. 29			BLDG. 30			BLDG. 31			BLDG. 32			BLDG. 33			BLDG. 34			BLDG. 35			BLDG. 36		
		1701	1702	1703	1704	1705	1706	1707	1708	1709	1710	1711	1712	1713	1714	1715	1716	1717	1718	1719	1720	1721	1722	1723	1724	1725	1726	1727	1728	1729	1730	1731	1732	1733	1734	1735	1736	1737	1738	1739	1740	1741	1742	1743	1744	1745	1746	1747	1748	1749	1750	1751	1752	1753	1754	1755	1756				
		18500																																																											
UNIT	1701	1702	1703	1704	1705	1706	1707	1708	1709	1710	1711	1712	1713	1714	1715	1716	1717	1718	1719	1720	1721	1722	1723	1724	1725	1726	1727	1728	1729	1730	1731	1732	1733	1734	1735	1736	1737	1738	1739	1740	1741	1742	1743	1744	1745	1746	1747	1748	1749	1750	1751	1752	1753	1754	1755	1756					
UNIT	1801	1802	1803	1804	1805	1806	1807	1808	1809	1810	1811	1812	1813	1814	1815	1816	1817	1818	1819	1820	1821	1822	1823	1824	1825	1826	1827	1828	1829	1830	1831	1832	1833	1834	1835	1836	1837	1838	1839	1840	1841	1842	1843	1844	1845	1846	1847	1848	1849	1850	1851	1852	1853	1854	1855	1856					

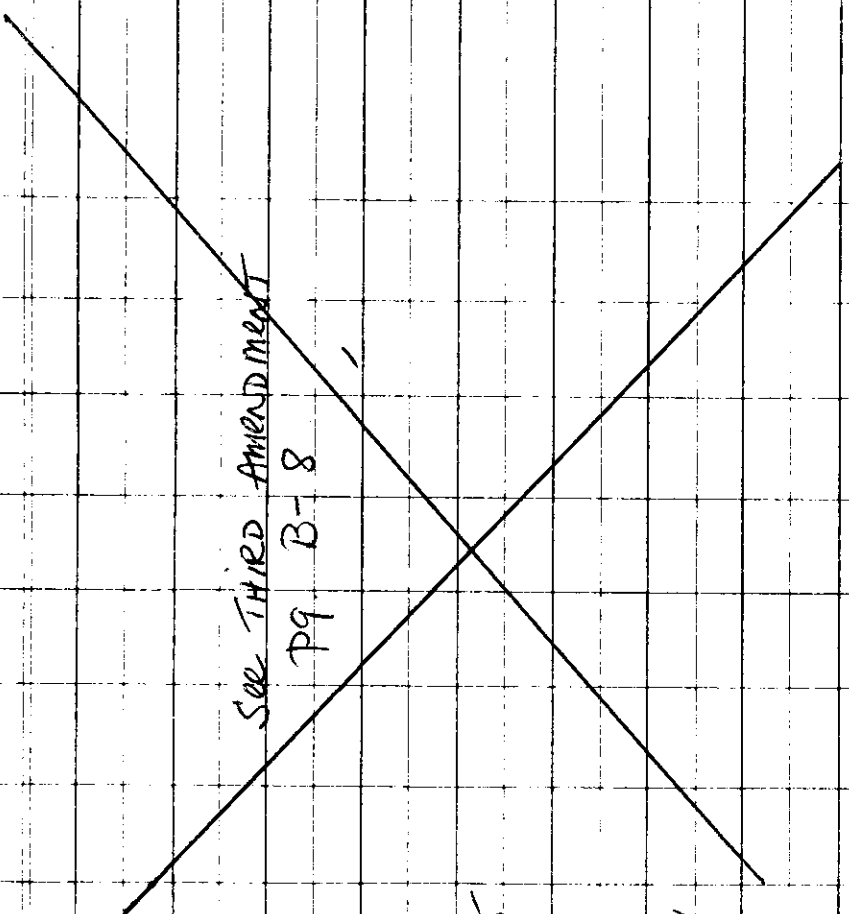
35

36

Barium & Pearse
#203 WHITE
#0203 GREEN

1	1555	428	1570	722	1934	311	FINANCING ST #754020	1030	563	1053	1225	1664	1602	1
2	1555	428	1570	722	1934	311	FINANCING ST #754020	1030	563	1053	1225	1664	1602	2
3	1555	428	1570	722	1934	311	FINANCING ST #754020	1030	563	1053	1225	1664	1602	3
4	1555	428	1570	722	1934	311	FINANCING ST #754020	1030	563	1053	1225	1664	1602	4
5	1555	428	1570	722	1934	311	FINANCING ST #754020	1030	563	1053	1225	1664	1602	5
6	1555	428	1570	722	1934	311	FINANCING ST #754020	1030	563	1053	1225	1664	1602	6
7	1555	428	1570	722	1934	311	FINANCING ST #754020	1030	563	1053	1225	1664	1602	7
8	1555	428	1570	722	1934	311	FINANCING ST #754020	1030	563	1053	1225	1664	1602	8
9	1555	428	1570	722	1934	311	FINANCING ST #754020	1030	563	1053	1225	1664	1602	9
10	1555	428	1570	722	1934	311	FINANCING ST #754020	1030	563	1053	1225	1664	1602	10
11	1555	428	1570	722	1934	311	FINANCING ST #754020	1030	563	1053	1225	1664	1602	11
12	1555	428	1570	722	1934	311	FINANCING ST #754020	1030	563	1053	1225	1664	1602	12
13	1555	428	1570	722	1934	311	FINANCING ST #754020	1030	563	1053	1225	1664	1602	13
14	1555	428	1570	722	1934	311	FINANCING ST #754020	1030	563	1053	1225	1664	1602	14
15	1555	428	1570	722	1934	311	FINANCING ST #754020	1030	563	1053	1225	1664	1602	15
16	1555	428	1570	722	1934	311	FINANCING ST #754020	1030	563	1053	1225	1664	1602	16
17	1555	428	1570	722	1934	311	FINANCING ST #754020	1030	563	1053	1225	1664	1602	17
18	1555	428	1570	722	1934	311	FINANCING ST #754020	1030	563	1053	1225	1664	1602	18
19	1555	428	1570	722	1934	311	FINANCING ST #754020	1030	563	1053	1225	1664	1602	19
20	1555	428	1570	722	1934	311	FINANCING ST #754020	1030	563	1053	1225	1664	1602	20
21	1555	428	1570	722	1934	311	FINANCING ST #754020	1030	563	1053	1225	1664	1602	21
22	1555	428	1570	722	1934	311	FINANCING ST #754020	1030	563	1053	1225	1664	1602	22
23	1555	428	1570	722	1934	311	FINANCING ST #754020	1030	563	1053	1225	1664	1602	23
24	1555	428	1570	722	1934	311	FINANCING ST #754020	1030	563	1053	1225	1664	1602	24
25	1555	428	1570	722	1934	311	FINANCING ST #754020	1030	563	1053	1225	1664	1602	25
26	1555	428	1570	722	1934	311	FINANCING ST #754020	1030	563	1053	1225	1664	1602	26
27	1555	428	1570	722	1934	311	FINANCING ST #754020	1030	563	1053	1225	1664	1602	27
28	1555	428	1570	722	1934	311	FINANCING ST #754020	1030	563	1053	1225	1664	1602	28
29	1555	428	1570	722	1934	311	FINANCING ST #754020	1030	563	1053	1225	1664	1602	29
30	1555	428	1570	722	1934	311	FINANCING ST #754020	1030	563	1053	1225	1664	1602	30
31	1555	428	1570	722	1934	311	FINANCING ST #754020	1030	563	1053	1225	1664	1602	31
32	1555	428	1570	722	1934	311	FINANCING ST #754020	1030	563	1053	1225	1664	1602	32
33	1555	428	1570	722	1934	311	FINANCING ST #754020	1030	563	1053	1225	1664	1602	33
34														34
35														35
36														36

SEE THIRD AMENDMENT
PG B-8



Bette Drive Condominium

RECORDED AS DEED # 1816948 ON MARCH 8, 1993 AT 9:37AM IN VOL. 2 PGS. 99-100
 BOONE & PEUR
 42 03 WHITE
 002 03 GREEN

UNIT A
 1 W156 N5484 Bette Drive
 2 W60 845 1864 684

UNIT B
 7 W156 N5486 Bette Drive
 8 W60 845 1841 103E

UNIT A
 13 W156 N5498 Bette Drive
 14 W60 845 1855 1255

UNIT B
 19 W156 N5496 Bette Drive
 20 W60 845 1864 761

31

32

33

34

35

36

BAY BREEZE CONDOMINIUM (PHASE III) FIFTH AMENDMENT
 RECORDED AS DOCUMENT # 188 6945 ON SEPTEMBER 30, 1993 AT 3:11 P.M. IN VOL. 2 PGS 153-157 CONDO PLATS

Room 8, Pent
 22 03 WHITE
 022 03 GREEN

BUILDING 18

UNIT A

2 575 W17726 HARBOR CIRCLE
 3 1794 1395

4
5
6
7
8
9

UNIT B

10 575 W17724 HARBOR CIRCLE
 11 1794 1395

12
13
14
15
16
17

UNIT C

18 575 W17722 HARBOR CIRCLE
 19 1794 1395

20
21
22
23
24
25
26

UNIT D

27 575 W17720 HARBOR CIRCLE
 28 1794 1395

29
30
31
32
33
34
35
36

Bonnie Lane Condominium

Recorded as Doc # 1942261 on March 1, 1994 at 2:48 pm in Vol. 2 Pgs. 181-183

BOOKING & PRINT
1/23/93 WHITE
1/23/93 GREEN

Unit A 1 1913 Bonnie Lane
2 1888 491
3
4
5
6
7
8
9
10
11

Unit B 12 1915 Bonnie Lane
13 1888 491 1905 89
14
15
16
17
18
19
20
21
22
23
24
25
26
27
28
29
30
31
32
33
34
35
36

BROOKFIELD LAKE CONDOMINIUM, THIRD AMENDMENT TO CONDO PLAT

RECORDED AS DOCUMENT 147785 ON MARCH 18, 1994 AT 9:35 A.M. IN VOL. 2 Pgs 195-201
 ROOM & POUR
 22 03 WHITE
 152 03 GREEN

BUILDING 11 1 18250 BROOKFIELD LAKE DRIVE

AKA # 35 UNIT 1101 2 1875 274

AKA # 36 UNIT 1102 4 179 274

AKA # 37 UNIT 1103 6 179 274

AKA # 38 UNIT 1104 8 179 274

AKA # 39 UNIT 1105 10 187 274

AKA # 30 UNIT 1106 12 187 274

AKA # 31 UNIT 1107 14 187 274

AKA # 32 UNIT 1108 16 187 274

BUILDING 18 18245 BROOKFIELD LAKE DRIVE

AKA # 33 UNIT 1809 187 274

AKA # 34 UNIT 1821 277 274

AKA # 35 UNIT 1823 277 274

AKA # 3 UNIT 1825 277 274

AKA # 32 UNIT 1827 187 274

AKA # 38 UNIT 1829 187 274

AKA # 39 UNIT 1831 187 274

AKA # 40 UNIT 1833 187 274

BUILDING 13 35 18400 BROOKFIELD LAKE DRIVE

AKA # 41 UNIT 1301 187 274

AKA # 42 UNIT 1302 187 274

AKA # 43 UNIT 1303 187 274

AKA # 44 UNIT 1304 187 274

AKA # 45 UNIT 1305 187 274

AKA # 46 UNIT 1306 187 274

AKA # 47 UNIT 1307 187 274

AKA # 48 UNIT 1308 187 274

AKA # 49 UNIT 1309 187 274

AKA # 50 UNIT 1310 187 274

AKA # 51 UNIT 1311 187 274

AKA # 52 UNIT 1312 187 274

AKA # 53 UNIT 1313 187 274

AKA # 54 UNIT 1314 187 274

AKA # 55 UNIT 1315 187 274

AKA # 56 UNIT 1316 187 274

AKA # 57 UNIT 1317 187 274

AKA # 58 UNIT 1318 187 274

AKA # 59 UNIT 1319 187 274

AKA # 60 UNIT 1320 187 274

AKA # 61 UNIT 1321 187 274

AKA # 62 UNIT 1322 187 274

AKA # 63 UNIT 1323 187 274

AKA # 64 UNIT 1324 187 274

AKA # 65 UNIT 1325 187 274

AKA # 66 UNIT 1326 187 274

AKA # 67 UNIT 1327 187 274

AKA # 68 UNIT 1328 187 274

AKA # 69 UNIT 1329 187 274

AKA # 70 UNIT 1330 187 274

AKA # 71 UNIT 1331 187 274

AKA # 72 UNIT 1332 187 274

AKA # 73 UNIT 1333 187 274

AKA # 74 UNIT 1334 187 274

AKA # 75 UNIT 1335 187 274

AKA # 76 UNIT 1336 187 274

AKA # 77 UNIT 1337 187 274

AKA # 78 UNIT 1338 187 274

AKA # 79 UNIT 1339 187 274

AKA # 80 UNIT 1340 187 274

AKA # 81 UNIT 1341 187 274

AKA # 82 UNIT 1342 187 274

AKA # 83 UNIT 1343 187 274

AKA # 84 UNIT 1344 187 274

AKA # 85 UNIT 1345 187 274

AKA # 86 UNIT 1346 187 274

AKA # 87 UNIT 1347 187 274

AKA # 88 UNIT 1348 187 274

AKA # 89 UNIT 1349 187 274

AKA # 90 UNIT 1350 187 274

AKA # 91 UNIT 1351 187 274

AKA # 92 UNIT 1352 187 274

AKA # 93 UNIT 1353 187 274

AKA # 94 UNIT 1354 187 274

AKA # 95 UNIT 1355 187 274

AKA # 96 UNIT 1356 187 274

AKA # 97 UNIT 1357 187 274

AKA # 98 UNIT 1358 187 274

AKA # 99 UNIT 1359 187 274

AKA # 100 UNIT 1360 187 274

BROOKFIELD LAKE CONDOMINIUM, THIRD AMENDMENT TO CONDO. PLAN

Room 8 Pair
2203 WHITE
02203 GREEN

BUILDING 13 1
AKA # 42) UNIT 15015 3

1318 294

BUILDING 15 18600 Brookfield Lake Drive

UNIT 15015 6

UNIT 1502 8

UNIT 15039 10

UNIT 15041 12

UNIT 15053 14

UNIT 15065 16

UNIT 15077 18

UNIT 15089 20

Building 17 21 18500 Brookfield Lake Drive

UNIT 17092 23

UNIT 17024 25

UNIT 170326 27

UNIT 170428 29

UNIT 170530 31

UNIT 170632 33

UNIT 170734 35

UNIT 170886

1904 381

Account & Page
22 03 WHITE
622 03 GREEN

1

2

3

4

5

6

7

8

9

10

11

12

13

14

15

16

17

18

19

20

21

22

23

24

25

26

27

28

29

30

31

32


33

34

35

36

C-1	CONDOMINIUM PLAT OF SURVEY CLOVER DOWNS PHASE II CONDOMINIUMS
C-5	CLEARWATER LAKE CONDOMINIUM
C-6	CYPRESS COURT III CONDOMINIUM
C-7	CRYSTAL SPRINGS CONDOMINIUM
C-9	CORPORATE CONDOMINIUMS, LTD. PLAT
C-10	COUNTRYSIDE CONDOMINIUM
C-11	COUNTRY TERRACE CONDOMINIUM
C-14	CONDOMINIUM OF TEAKWOOD COURT, INC.



A large, empty table structure is present on the page. It is defined by a top horizontal line, a second horizontal line below it, a third horizontal line further down, and a fourth horizontal line near the bottom. A vertical line runs down the right side of the page, intersecting all horizontal lines. This creates several rows and a single column. The interior of the table is completely blank.

COVER DOWNS PHASE IV CONDOMINIUMS
 RECORDED AS DOCUMENT # 174 2850 ON JUNE 18, 1992 AT 2:32 P.M. IN VOL. 1 PGS. 2319 - 2327

Room & Propt
 42-03 WHITE
 43-03 GREEN

N 58 W 28 747 HASTINGS COURT

UNIT 252 1500 805 1577 6003 1704 311 1780 273

UNIT 266 1500 805 1577 6003 1704 311

UNIT 2710 1500 805 1577 6003 1745 511 1748 1530

UNIT 2814 1500 805 1577 6003 1911 412

UNIT 2918 1500 805 1577 6003 1514 1510 1843 704 1896 298

UNIT 3022 1500 805 1577 6003 1680 472

UNIT 3126 1500 805 1577 6003 1737 1798 1754 958 1758 1924

UNIT 3230 1500 805 1577 6003 1911 472

31
32
33
34
35
36

CLOVER DOWNS PHASE III CONDOMINIUMS

Boonin & Peur
4203 WHITE
102203 GREEN

N58 W 23777 HASTINGS COURT

UNIT 17 2 1500 805 1577 603 1590 891

UNIT 18 6 1500 805 1577 603 1617 7

UNIT 19 10 1500 805 1577 603 1592 1248

UNIT 20 14 1500 805 1577 603 1808 904

UNIT 21 18 1500 805 1577 603 1680 315

UNIT 22 22 1500 805 1577 603 1709 736

UNIT 23 26 1500 805 1577 603 1636 452 1746 1104

UNIT 24 30 1500 805 1577 603 1644 701

29
30
31
32
33
34
35
36

CLOVER DOWNS PHASE IV CONDOMINIUMS

Boo-um & Peur
22 03 WHITE
122 03 GREEN

N58 W33783 HASTINGS COURT

UNIT 9 2 1500 805 1576 162 1576 164 1649 1005

UNIT 10 6 1500 805 1576 162 1576 164 1599 1018

UNIT 11 10 1500 805 1576 162 1576 164 1885 1084

UNIT 12 14 1500 805 1544 249

UNIT 13 18 1500 805 1576 162 1576 164 1674 713

UNIT 14 22 1500 805 1576 162 1576 164 1612 547

UNIT 15 26 1500 805 1583 822

UNIT 16 30 1500 805 1576 162 1576 164 1682 420

33

34

35

36

CLOVER DOWNS PHASE III CONDOMINIUMS

Room & Price
22 03 WHITE
02 03 GREEN

N58 W R 3815 EAST WINGS COURT
) UNIT 1 2 1500 805 1576 162 1576 164 1795 47

UNIT 2 6 1500 805 1574 893

UNIT 3 10 1500 805 1576 162 1576 164 1955 539 1919 227

UNIT 4 14 1500 805 1576 162 1576 164 1697 1853 1697 1854

UNIT 5 18 1500 805 1576 162 1576 164 1796 1007 1796 1006 *

UNIT 6 22 1500 805 1576 162 1576 164 1783 441

UNIT 7 26 1500 805 1576 162 1576 164 1814 398 1814 400

UNIT 8 30 1500 805 1576 162 1576 164 1766 741

33
34
35
36

Row	Column	Color	Year	Area
1				
2				
3				
4				
5				
6				
7				
8				
9				
10	1755	541	1919	228
11				
12				
13				
14				
15				
16				
17				
18	1776	1208		
19				
20				
21				
22	1783	492		
23				
24				
25				
26	1814	401	1911	462
27				
28				
29				
30	1706	742	1913	765
31				
32				
33				
34				
35				
36				

WELLSVILLE LAKE COND. MINIMUM

ALBERT D. AS DICK 1759943 ON AUGUST 19, 1992 AT 2:57 PM IN WELLS LAKE 2 PGS. 15-22

ROBERT & DEWITT
42 03 WHITE
102 03 GREEN

BLDG 11 NKA BLDG 21

UNIT 26 2 1538 982 1635 23 1731 90

UNIT 27 5 1538 982 1635 23 1657 713

UNIT 27 9 1538 982 1635 23 1811 702

UNIT 28 13 1538 982 1635 23 1680 542

BLDG 2 NKA BLDG 26

UNIT 5 19 1538 982 1635 23

UNIT 6 23 1538 982 1635 23

UNIT 7 27 1538 982 1635 23 1635 27

UNIT 8 31 1538 982 1635 23 1687 691

UNIT 9 35 1538 982 1635 23 1687 102

36

CYPRESS COURT III Condo

RECORDED AS Dec # 7766979 on September 16, 1992 at 11:04 am in Vol. 2 Pgs. 37 & 38

Room 8 Plan
22 03 WHEAT
622 03 GREEN

W145701 WEST HANGTON AVENUE

154 534 ~~154 534~~ 5-11-93

W14572 WEST HANGTON AVENUE

154 534 ~~154 534~~ 5-14-93

3	
4	
5	
6	
7	
8	
9	
10	
11	
12	
13	
14	
15	
16	
17	
18	
19	
20	
21	
22	
23	
24	
25	
26	
27	
28	
29	
30	
31	
32	
33	
34	
35	
36	

(Spec. 1 Com # 5730 Vol. 46 Pg. 279 Being a Re-Division of Lot 9 Stone-Wood Acres a Subd. in SW 1/4 of the SE 1/4 Sec. 25 - 8 - 20 Village of Menomonee Falls)

Station	Description	Bearing	Distance	Area	Notes
1		S-14-93	5-14-93		
2		1565 91	10518.20		
3					
4					
5					
6					
7					
8					
9					
10					
11					
12					
13					
14					
15					
16					
17					
18					
19					
20					
21					
22					
23					
24					
25					
26					
27					
28					
29					
30					
31					
32					
33					
34					
35					

Crystal Springs Condominium

RECORDED AT DEPT 1813508 ON FEBRUARY 18, 1993 AT 11:02 AM IN VOL 2 PG 89-94

BOOK 8 PAGE 1
2203 WHITE
103203 GREEN

N34 11803 71 Crystal Springs Drive
2 1654 840 1663 247

N34 11803 73 Crystal Springs Drive
5 1654 840 1663 247 1925 1553

N34 11803 75 Crystal Springs Drive
8 1654 840 1663 247 1924 1218

N34 11803 77 Crystal Springs Drive
11 1654 840 1663 247 1465 243

N34 11803 80 Crystal Springs Drive
14 1654 840 1663 247 1653 1116

N34 11803 82 Crystal Springs Drive
17 1654 840 1663 247 1814 130 1868 366

N34 11804 11 Crystal Springs Drive
20 1654 840 1663 247

N34 11804 13 Crystal Springs Drive
23 1654 840 1663 247

N34 11804 15 Crystal Springs Drive
26 1654 840 1663 247

N34 11804 17 Crystal Springs Drive
29 1654 840 1663 247

N34 11804 20 Crystal Springs Drive
32 1654 840 1663 247

N34 11804 22 Crystal Springs Drive
35 1654 840 1663 247

Crystal Springs Condominium

Borum & Peur
1/2 03 WHITE
1/2 03 GREEN

1) Unit 1030424 Crystal Springs Drive
2 1654 840 1663 247
3

Unit 1030426 Crystal Springs Drive
5 1654 840 1663 247
6

Unit 1030440 Crystal Springs Drive
8 1654 840 1663 247
9

Unit 1030442 Crystal Springs Drive
11 1654 840 1663 247
12

Unit 1030444 Crystal Springs Drive
14 1654 840 1663 247
15

Unit 1030446 Crystal Springs Drive
17 1654 840 1663 247
18

Unit 1030460 Crystal Springs Drive
20 1654 840 1663 247
21

Unit 1030462 Crystal Springs Drive
23 1654 840 1663 247
24

Unit 1030464 Crystal Springs Drive
26 1654 840 1663 247
27

Unit 1030466 Crystal Springs Drive
29 1654 840 1663 247
30

Unit 1030468 Crystal Springs Drive
31
32
33

Unit 1030470 Crystal Springs Drive
34
35
36

Corporate Condominiums, LTD. P&T

BUT THIS DOES NOT CORRESPOND TO THE CSM LOT #15.

Revised AS Plat # 1898600 on November 2, 1993 AT 1:31pm W VOL 2 P 9 173

Block
200.03 WHITE
152.03 GREEN

UNIT 1 AREA Lot 1

1817, 1336, 1442, 1443

3

4

5

6

7

8

9

10

11

12

13

14

15

16

17

UNIT 2 AREA Lot 2

1817, 1336

19

20

21

22

23

24

25

26

27

28

29

30

31

32

33

34

35

36

(LOTS 102 ORW # 5143 PT. OF THE NE 1/4 OF THE NW 1/4 OF SEC. 6 - T6N-R18E TOWN OF BEVESER)

Acres & Price 22.03 WHITE 622.03 GREEN	1842	1143
1		
2		
3		
4		
5		
6		
7		
8		
9		
10		
11		
12		
13		
14		
15		
16		
17		
18		
19		
20		
21		
22		
23		
24		
25		
26		
27		
28		
29		
30		
31		
32		
33		
34		
35		
36		

COUNTRY TERRACE CONDOMINIUM

RECORDED AS DOCUMENT # 1951827 ON APRIL 4, 1994 AT 11:34 A.M. IN Vol. 218 Pgs. 206-208 OF CONDO PLATS

Building 5
22 03 WHITE
132 03 GREEN

BUILDING 1 1

UNIT A 2 1907 218

3

4

5

UNIT B 6 1907 218

7

8

9

BUILDING 2 10

UNIT A 11 1907 218

12

13

14

UNIT B 15 1907 218

16

17

18

BUILDING 3 19

UNIT A 20 1907 218

21

22

23

UNIT B 24 1907 218

25

26

27

BUILDING 4 28

UNIT A 29 1907 218

30

31

UNIT B 33 1907 218

32

34

35

36

COUNTRY TERRACE CONDOMINIUM

Room & Door
42 03 WHITE
02203 GREEN

BUILDING 5
UNIT A 2 1907 218

UNIT B 6 1907 215

BUILDING 6
UNIT A 11 1907 215

UNIT B 15 1907 218

BUILDING 7
UNIT A 20 1907 218

UNIT B 24 1907 218

BUILDING 8
UNIT A 29 1907 218

UNIT B 33 1907 218

31
32
33
34
35
36

COUNTRY TERRACE CONDOMINIUM

Boeing & Spur
 42 03 WHITE
 422 03 GREEN

Building 9

UNIT A 2 1907 218

3

4

5

UNIT B 6 1907 218

7

8

9

Building 10

UNIT A 11 1907 218

12

13

14

UNIT B 15 1907 218

16

17

18

Building 119

UNIT A 20 1907 218

21

22

23

UNIT B 24 1907 218

25

26

27

28

29

30

31

32

33

34

35

36

EAST SUTTON A VILLAGE OF BERKSHIRE CONDOS PHASE II

—

See Vol. 2 CONDOS PLATS pg. 49 ADDN. OF COMMON ELEMENTS

FOUNTAIN PLAZA CONDOMINIUM

F-1



FOUNTAIN PLAZA CONDO MIN.UM

RECORDED AS DOC# 1854908 ON JUNE 29, 1993 AT 3:16 PM IN VOL 2 PG 136

Boorum & Peavey
4203 WHITE
502-03 GREEN

CURT 1 16745 DANE COURT WEST

) 2 1733 2438 1154 706

3

4

5

6

7

8

9

10

11

12

13

14

15

16

17

CURT 2 16755 DANE COURT WEST

18

19 1733 2438

20

21

22

23

24

25

26

27

28

29

30

31

32

33

34

35

36

High Ridge Condominiums, First Amendment to (Phase II) H-1

High Ridge Condominiums, Second Amendment to (Phase III) H-2

High Ridge Condominiums, Third Amendment to (Phase II) H-3

High Ridge Condominiums, Second Amendment to (Phase III)

Received as Deed # 1788875 on November 24, 1992 at 3:14 pm in Vol. 2 pg. 65

Book 6 Page
22 03 WHITE
122 03 GREEN

UNIT N14 L130042 - N14 L130042 High Ridge Road
 2 1602 396 1641 202 3rd Amend 2 118 1118 1356 1800 763
 3
 4
 5

UNIT N14 L130044 - N14 L130044 High Ridge Road
 7 1602 396 3rd Amend 2 118 1118 1356 1729 700 1800 763
 8
 9
 10

UNIT N14 L130046 - N14 L130046 High Ridge Road
 12 1602 396 1705 2153 3rd Amend 2 118 1118 1356 1800 763
 13
 14
 15

UNIT N14 L1630048 - N14 L1630048 High Ridge Road
 17 1602 396 1606 314 3rd Amend 2 118 1118 1356 1800 763
 18
 19
 20
 21
 22
 23
 24
 25
 26
 27
 28
 29
 30
 31
 32
 33
 34
 35
 36

(Spec. # 6462 being a division of Outlet 2 in High Ridge subd. being a pt. of the NE 1/4 & SE 1/4 of Sec. 22 - T7N-R18E
 TOWN OF DELAWARE)

Section	Acres	Owner	Remarks
1	17.00		
2	16.41	203	
3			
4			
5			
6			
7	17.29	701	
8			
9			
10			
11			
12			
13			
14			
15			
16			
17			
18			
19			
20			
21			
22			
23			
24			
25			
26			
27			
28			
29			
30			
31			
32			
33			
34			
35			
36			

High Ridge Condominiums, Third Amendment to (Phase II)

Recorded as Dec 1845 Vol 5 on June 8, 1993 at 3:35pm in Vol 2 pg 118
 Boone & Poirer
 42 03 WHITE
 102 03 GREEN

UNIT N14 W30082 - N14 W30082 High Ridge Road
 2 1118 1356 1705 1029 1800 763
 3
 4
 5

UNIT N14 W30084 - N14 W30084 High Ridge Road
 7 1115 1356 1795 1451 1800 763
 8
 9
 10

UNIT N14 W30086 - N14 W30086 High Ridge Road
 12 1718 1356 1707 412 1800 763
 13
 14
 15

UNIT N14 W30088 - N14 W30088 High Ridge Road
 17 1718 1356 1800 763 1893 928
 18
 19
 20
 21
 22
 23
 24
 25
 26
 27
 28
 29
 30
 31
 32
 33
 34
 35
 36

Boon & Peur
42 03 WHITE
102 03 GREEN

1

2

3

4

5

6

7

8

9

10

11

12

13

14

15

16

17

18

19

20

21

22

23

24

25

26

27

28

29

30

31

32

33

34

35

36

IMPERIAL HEIGHTS CONDAMNATION

I-1

INBERINE HEIGHTS CONDOMINIUM

RECORDED AS
BOOK 8, PAGE 11
42 03 WHITE
102 03 GREEN

BOOK 8, PAGE 11
August 23, 1983
AT 10:11 AM IN VOL 4 PAGES 147-152 OF CONDO PLAN

1	1988 10 1111 1004	1111 1004	
2			
3			
4			
5			
6		1809 543	
7			
8			
9			
10			
11		1919 150	
12			
13			
14			
15			
16		1906 525	
17			
18			
19			
20			
21		1810 807	
22			
23			
24			
25			
26			
27		1802 255	
28			
29			
30			
31			
32			
33			
34			
35			
36			

BOOK 8, PAGE 11
August 23, 1983
AT 10:11 AM IN VOL 4 PAGES 147-152 OF CONDO PLAN

Brown & Peck
22 1/2 WHITE
62203 GREEN

1

2

3

4

5

6

7

8

9

10

11

12

13

14

15

16

17

18

19

20

21

22

23

24

25

26

27

28

29

30

31

32

33

34

35

36

Jensen Court Condominium

J-1

Jensen Court Condominium

Recorded as Doc # 1922990 on January 6, 1994 at 11:26 AM IN VOL 2 PG 5 179 9180

Booring & Peavey
4213 WHITE
12203 GREEN

UNIT A 1 1283 JENSEN COURT

) 2 1857 501 1884 1353

UNIT B 12 1285 JENSEN COURT

13 1857 501 1873 415

31

32

33

34

35

36

Boorum & Deur
42 03 WHITE
42 03 GREEN

1

2

3

4

5

6

7

8

9

10

11

12

13

14

15

16

17

18

19

20

21

22

23

24

25

26

27

28

29

30

31

32

33

34

35

36

Lake Lodge Residences Condominium I

8-1

	1	1

Snake Ridge Residential Community I

RECORDED AT REC # 1928810 ON May 9, 1994 AT 1:17 PM Vol. 2, PG. 212

BOOK 8 PAGE 19203 GREEN

Unit A 1 576 W 16427 Mickey KR

) 2 1927 1332 1927 1316 1928 170 1931 930

Unit B 7 1927 1332 1927 1316 1928 170 1931 69

Unit C 13 1927 1332 1927 1316 1928 170 1931 61

Unit D 19 1927 1332 1927 1316 1928 170

Unit E 25 1927 1332 1927 1316 1928 170 1931 29

Unit F 31 1927 1332 1927 1316 1928 170 1931 40

32

33

34

35

36

State Ridge Residential Condominium I

Room 8, Box
22 03 WHITE
532 03 GREEN

WALKER

1927 1932 1937 1942 1947 1952 1957 1962 1967 1972 1977 1982 1987 1992 1997 2002 2007 2012 2017 2022

WALKER

1927 1932 1937 1942 1947 1952 1957 1962 1967 1972 1977 1982 1987 1992 1997 2002 2007 2012 2017 2022

~~WALKER~~

1927 1932 1937 1942 1947 1952 1957 1962 1967 1972 1977 1982 1987 1992 1997 2002 2007 2012 2017 2022

WALKER

1927 1932 1937 1942 1947 1952 1957 1962 1967 1972 1977 1982 1987 1992 1997 2002 2007 2012 2017 2022

WALKER

1927 1932 1937 1942 1947 1952 1957 1962 1967 1972 1977 1982 1987 1992 1997 2002 2007 2012 2017 2022

31
32
33
34
35
36

Lake Ridge Residential Condominium I

~~STARGES~~ Room 6, Pror
 42.03 WHITE
 32.03 GREEN

WILKINSON

1987 1332 1987 1314 1988 170

WILKINSON

1987 1332 1987 1314 1988 170

WILKINSON

1987 1332 1987 1314 1988 170

WILKINSON

1987 1332 1987 1314 1988 170

WILKINSON

1987 1332 1987 1314 1988 170

WILKINSON

31

32

33

34

35

36

Room 8 Post
42.03 WHITE
42.03 GREEN

1

2

3

4

5

6

7

8

9

10

11

12

13

14

15

16

17

18

19

20

21

22

23

24

25

26

27

28

29

30

31

32

33

34

35

36

MILWAUKEE STREET CONDOMINIUMS


MICHELS CONDOMINIUM

MANCHESTER VIEW CONDOMINIUM

M-1

M-2

M-3



Milwaukee STREET Condominiums

RECORDED AS DATE # 1785229 ON NOVEMBER 12, 1992 AT 12:39 PM IN VOL. 2 PG. 64

BOOKING & FILING
22 03 WHITE
102 03 GREEN

UNIT 1 1 1856 MILWAUKEE STREET
2 1594 971
3

4
5
6
7
8
9
10
11
12
13
14
15
16
UNIT 2 17 1858 MILWAUKEE STREET
18 1594 971
19
20
21
22
23
24
25
26
27
28
29
30
31
32
33
34
35
36

MICHELS CONDO MINIMUM

RECORDED AS DOCUMENT # 1870852 ON AUGUST 13, 1993 AT 11:46 A.M. IN VOLS 2 PG 143-146 CONDO PLS

Bosch & Poirer
22 03 WHITE
102203 GREEN

N58 W23780 HASTINGS COURT

1763 340 1763 368

N58 W237180 HASTINGS COURT

1763 340 1763 369

36

35

34

33

32

31

30

29

28

27

26

25

24

23

22

21

20

19

18

17

16

15

14

13

12

11

10

9

8

7

6

5

4

3

2

1

MANCHESTER VIEW CONDOMINIUM

RECORDED AS DOCUMENT NUMBER 1158187 ON APRIL 20, 1994 AT 9:33 A.M. IN Vol. 2 PAGES 209-210
 Room 8 FOUR
 22 03 WHITE
 512 03 GREEN

UNIT A
 1 470 MANCHESTER LAKE
 2 1920 104
 3

4
 5
 6
 7

UNIT B
 8 472 MANCHESTER LAKE
 9 1920 104 1920 1570
 10
 11

12
 13
 14

UNIT C
 15 474 MANCHESTER LAKE
 16 1920 104
 17

18
 19
 20
 21

UNIT D
 22 476 MANCHESTER LAKE
 23 1920 104
 24
 25

26
 27

UNIT E
 28
 29 478 MANCHESTER LAKE
 30 1920 104 1920 515
 31

32
 33
 34
 35

36

MANCHESTER VIEW CONDOMINIUM PLAT

Boorum & Pease
2203 WHITE
10203 GREEN

UNIT F

480 MANCHESTER LANE

1920 104

1

2

3

4

5

6

7

8

9

10

11

12

13

14

15

16

17

18

19

20

21

22

23

24

25

26

27

28

29

30

31

32

33

34

35

36

Baum & Peur
22-03 WHITE
622-03 GREEN

1

2

3

4

5

6

7

8

9

10

11

12

13

14

15

16

17

18

19

20

21

22

23

24

25

26

27

28

29

30

31

32

33

34

35

36

OAK RIDGE CONDOMINIUM OF HARTLAND

0-1

OAK RIDGE CONDOMINIUM OF HARTLAND

RECORDED AS Doc # 1806134 ON JANUARY 22, 1993 AT 11:42 A.M. IN Vol 2, Pgs 83-88 OF CONDO PLATS

Booring & Booring
22 1/2 W WHITE
102 03 GREEN

BUILDING 1 1 303 PARKVIEW COURT

) UNIT 1 2 1639 366

3

4

5

UNIT 2 6 305 PARKVIEW COURT

7 1639 366

8

9

UNIT 3 10 309 PARKVIEW COURT

11 1639 366

12

13

UNIT 4 14 311 PARKVIEW COURT

15 1639 366

16

17

18

BUILDING 2 19

UNIT 1 20 323 PARKVIEW COURT

21 1639 366

22

23

24

UNIT 2 25 325 PARKVIEW COURT

26 1639 366

27

28

29

UNIT 3 30 329 PARKVIEW COURT

31 1639 366

32

33

34

35

36

(Lot 1 CSM # 6932, Doc # 1793454 PT SW 1/4 OF THE NW 1/4 AND THE NW 1/4 OF THE SW 1/4 SEC 2-7-18, VILLAGE OF HARTLAND)

Bottom & Pear 22.03 WHITE 1.2.03 GREEN	1	2	3	4	5	6	7	8	9	10	11	12	13	14	15	16	17	18	19	20	21	22	23	24	25	26	27	28	29	30	31	32	33	34	35	36	
		1858 600					1858 600				1858 600				1858 600						1858 600					1858 600					1858 600						

oak ridge condominium of hartland

Room 8
22 03 WHITE
122 03 GREEN

BUILDING 2 1

UNIT 4 2

331 PARKVIEW COURT

3

1639 366

4

5

BUILDING 3 6

UNIT 1 7

532 OAK RIDGE DRIVE

8

1639 366

9

10

11

UNIT 2 12

530 OAK RIDGE DRIVE

13

1639 366

14

15

16

UNIT 3 17

526 OAK RIDGE DRIVE

18

1639 366

19

20

21

UNIT 4 22

524 OAK RIDGE DRIVE

23

1639 366

24

25

26

BUILDING 4 27

UNIT 1 28

518 OAK RIDGE DRIVE

29

1639 366

30

31

32

33

34

35

36

OAK RIDGE CONDOMINIUM OF HARTLAND

Room 8, Pear
22 03 WHITE
522 03 GREEN

Building 4

UNIT 2

1 516 OAK RIDGE DRIVE
2 1639, 366 1292 419
3
4
5
6

UNIT 3

7 512 OAK RIDGE DRIVE
8 1639 366
9
10
11

UNIT 4

12 510 OAK RIDGE DRIVE
13 1639 366 1832 314
14
15
16

Building 15

UNIT 1

17
18 517 OAK RIDGE DRIVE
19 1639 366
20
21
22

UNIT 2

23 519 OAK RIDGE DRIVE
24 1639 366
25
26
27

UNIT 3

28 523 OAK RIDGE DRIVE
29 1639 366
30
31
32

UNIT 4

33 525 OAK RIDGE DRIVE
34 1639 366
35
36

Boorum B. Peur
42 03 WHITE
032 03 GREEN

1

2

3

4

5

6

7

8

9

10

11

12

13

14

15

16

17

18

19

20

21

22

23

24

25

26

27

28

29

30

31

32

33

34

35

36

^{Phase II}
 PLEASANT RUN CONDOMINIUM HOMES (AMENDED) P-1
 PEWEECREE PARK HILLS CONDOMINIUMS PHASE II STAGE 7 P-6
 POINT CONDOMINIUM P-8
 PINE TERRACE II CONDOMINIUM P-9
 PINE TERRACE, A CONDOMINIUM P-10
 PARK MEADOWS CONDOMINIUM P-15
 PINE GROVE CONDOMINIUM P-17
 PLEASANT RUN CONDOMINIUM HOMES (PHASE III) P-19

PARKING SPACES see pg. P-18

A MERGER OF PINE TERRACE, A CONDOMINIUM AND PINE TERRACE II CONDOMINIUM

PLEASANT RAIN CONDOMINIUM HOMES (AMENDED) PHASE II

RECORDED AS Plat # 1757596 ON August 12, 1992 AT 10:21 am IN Vol. 2, Pg. 1
 BOONIN & DEJUR
 4203 WHITTE
 152203 GREEN

BLDG 101 18980 StoneHedge Drive
 UNIT A 2 1534 319 1892 173

UNIT B 5 1534 319 1892 173

UNIT C 8 1534 319 1768 1557 1892 173

UNIT D 11 1534 319 1892 173

BLDG 11 19030 StoneHedge Drive
 UNIT A 16 1534 319 1500 1165 1892 173

UNIT B 19 1534 319 1793 565 1892 173

UNIT C 22 1534 319 1829 689 1892 173

UNIT D 25 1534 319 1892 173

BLDG 1329 19070 StoneHedge Drive
 UNIT A 30 1534 319 1534 409 1892 173

UNIT B 33 1534 319 1599 190 1892 173

34
35
36

UNIT Run 200 Service Homes (Amended) Phase II

Room 8
22 03 WHITE
512 03 GREEN

BLDG 12 1 19076 Stone Wedge Drive
) UNIT C 2 1534 319 1892 173

UNIT D 5 1534 319 1534 373 1418 533 1892 173

BLDG 13 9 19110 Stone Wedge Drive
) UNIT A 10 1534 319 1892 22 1892 173

UNIT B 13 1534 319 1892 173

UNIT C 16 1534 319 1892 173 1924 27

UNIT D 19 1534 319 1892 173 1919 1661

BLDG 14 23 630 Warwick Court

UNIT A 24 1534 319 1680 212 1892 173

UNIT B 27 1534 319 1782 345 1892 173

UNIT C 30 1534 319 1680 76 1680 77 1892 173

UNIT D 33 1534 319 1570 399 1892 173

34
35
36

Pearson Run Condominium Homes (Answers) Phase II

Bottom & Prout
42 03 WHITE
622 03 GREEN

BLDG. 151 678 Liversics Court
UNIT A 2 1534 319 1892 173

UNIT B 5 1534 319 1892 173

BLDG. 16 9 695 Wierwick Court
UNIT A 10 1534 319 1834 341 1892 173

UNIT B 13 1534 319 1892 173

BLDG. 17 17 645 Wierwick Court
UNIT A 18 1534 319 1534 461 1892 173

UNIT B 21 1534 319 1892 173

BLDG. 18 25 646 Mc Nally Lane
UNIT A 26 1534 319 1759 968 1892 173

UNIT B 29 1534 319 1618 1140 1892 173

BLDG. 19 33 680 Mc Nally Lane
UNIT A 34 1534 319 1776 328 1892 173

THESANT Run Condominium Homes (Amended) Phase II

Boorin & Peur
2203 WHITE
17203 GREEN

BLDG. 191
UNIT B 2 1534 319 1768 1364 1892 173

UNIT C 5 1534 319 1768 333 1892 173

BLDG. 209
UNIT A 10 1534 319 1881 1509 1892 173

UNIT B 13 1534 319 1892 173

UNIT C 16 1526 261 1534 319 1892 173

BLDG. 21
UNIT A 21 1534 319 1841 284 1892 173

UNIT B 24 1534 319 1859 441 1892 173

UNIT C 27 1534 319 1851 383 1860 923 1892 173

UNIT D 30 1534 319 1850 1622 1892 173

BLDG. 22
UNIT A 35 1534 319 1817 122 1892 173

36

1	
2	1766 13
3	
4	
5	
6	
7	
8	
9	
10	1891 1209
11	
12	
13	
14	
15	
16	1526 262
17	
18	
19	
20	
21	1841 385
22	
23	
24	1859 442
25	
26	
27	1860 934
28	
29	
30	
31	
32	
33	
34	
35	1601 264
36	

Pleasure Park Hills Condominiums Phase II (SPACE 7)

RECORDED AS DOC# 1194319 ON DECEMBER 14, 1992 AT 2:45 PM IN WL 2 BY CLO-69

Boon & Peur
4203 WHITE
67203 GREEN

BLDG 7 1
UNIT 388-A 1614 1438 1628 1625 1719 1278

UNIT 388-B 5 1614 1438 1628 1625 1722 1544

UNIT 388-C 8 1614 1438 1628 1625 1733 1258

UNIT 388-D 11 1614 1438 1628 1625 1720 836

UNIT 388-E 14 1614 1438 1628 1625 1733 1208

UNIT 388-F 17 1614 1438 1628 1625 1713 1162

UNIT 388-G 20 1614 1438 1628 1625 1740 553

UNIT 388-H 23 1614 1438 1628 1625 1720 1115

UNIT 392-A 26 1614 1438 1628 1625 1739 1418

UNIT 392-B 29 1614 1438 1628 1625 1736 199

UNIT 392-C 32 1614 1438 1628 1625 1721 574

33
34
35
36

Boorum & Pease
22 03 WHITE
032 03 GREEN

1	1760	251	1736	187
2	1628	147	1726	187
3	1760	251		
4	1698	747	1736	156
5				
6	1760	251		
7	1628	747	1727	861
8				
9	1760	251		
10	1698	147	1733	3702
11				
12	1760	251		
13	1628	747		
14				
15				
16				
17				
18				
19				
20				
21				
22				
23				
24				
25				
26				
27				
28				
29				
30				
31				
32				
33				
34				
35				

POINT CONDOMINIUM

RECORDED AS DOCUMENT # 1798742 ON DECEMBER 23, 1992 AT 2:02 P.M. IN VOL 2 PGS 73+74

Boorum & Peur
4203 WHITE
60203 GREEN

UNIT A 1 1681 831 1735 1850

2
3
4
5
6
7
8
9
10
11
12
13
14
15
16
17

UNIT B 18 1681 831

19
20
21
22
23
24
25
26
27
28
29
30
31
32
33
34
35
36

PINE TERRACE II CONDOMINIUM

RECORDED AS DOCUMENT # 1843421 ON JUNE 3, 1993 AT 8:46 A.M. IN VOL 2 PG 112

Book & Page
203 WHITE
203 GREEN

UNIT 306 1 306 PINE TERRACE
2 1715 141 1715 185
3

UNIT 307 10 307 PINE TERRACE
11 1715 141 1715 185
12
13
14
15
16
17
18

UNIT 308 19 308 PINE TERRACE
20 1715 141 1715 185
21
22
23
24
25
26
27

UNIT 505 28 505 PINE TERRACE
29 1715 141 1715 185
30
31

HAS MERGED WITH PINE TERRACE, A CONDOMINIUM
ALL FUTURE POSTINGS IN VOL. 4 PG. P-10

32
33
34
35
36

Pine Terrace, A Condominium (A merger of Pine Terrace, A Condominium + Pine Terrace II Condominium)

GRATED BY DECLARATION OF MERGER OF CONDOMINIUMS IN R-1715 I-185
BORUM & BOUW
2/03 WRITTEN
10/20/03 GREEN

UNIT 101 1
2
3

UNIT 102 4
5
6
7
8

UNIT 103 9
10
11
12

UNIT 104 13
14
15
16

UNIT 105 17
18
19
20

UNIT 106 21
22
23
24

UNIT 107 25
26
27

9-8-94 28
UNIT 108 29
30
31

UNIT 109 32
33
34
35
36

Pine Terrace, A Condominium (A Merge of Pine Terrace, A Condominium + Pine Terrace II Condominium)

Room & Description
 22-03 WHITE
 102-03 GREEN

UNIT 110
 1
 2
 3

UNIT 111
 4
 5
 6
 7

UNIT 112
 8
 9
 10
 11
 12
 13
 14
 15
 16
 17
 18
 19
 20
 21
 22
 23
 24
 25
 26
 27
 28
 29
 30
 31
 32

UNIT 201
 1
 2
 3
 4
 5
 6
 7
 8
 9
 10
 11
 12
 13
 14
 15
 16
 17
 18
 19
 20
 21
 22
 23
 24
 25
 26
 27
 28
 29
 30
 31
 32

UNIT 202
 1
 2
 3
 4
 5
 6
 7
 8
 9
 10
 11
 12
 13
 14
 15
 16
 17
 18
 19
 20
 21
 22
 23
 24
 25
 26
 27
 28
 29
 30
 31
 32

UNIT 203
 1
 2
 3
 4
 5
 6
 7
 8
 9
 10
 11
 12
 13
 14
 15
 16
 17
 18
 19
 20
 21
 22
 23
 24
 25
 26
 27
 28
 29
 30
 31
 32

UNIT 204
 1
 2
 3
 4
 5
 6
 7
 8
 9
 10
 11
 12
 13
 14
 15
 16
 17
 18
 19
 20
 21
 22
 23
 24
 25
 26
 27
 28
 29
 30
 31
 32

UNIT 205
 1
 2
 3
 4
 5
 6
 7
 8
 9
 10
 11
 12
 13
 14
 15
 16
 17
 18
 19
 20
 21
 22
 23
 24
 25
 26
 27
 28
 29
 30
 31
 32

UNIT 206
 1754 778 1754 780

33
 34
 35
 36

Item #	Year	03 WHITE	03 GREEN
1			
2			
3			
4			
5			
6			
7			
8			
9		1742	325
10		1729	692
11			
12			
13			
14			
15			
16			
17			
18			
19			
20			
21			
22			
23			
24			
25			
26			
27			
28			
29			
30			
31			
32			
33		1754	782
34			
35			
36			

12 Pine Terrace, a condominium (A merger of Pine Terrace, a condominium + Pine Terrace II condominium)

Boeing & Peur
22 03 WHITE
622 03 GREEN

UNIT 307 1 1784 602
2
3

UNIT 308 5
6
7
8

UNIT 302 9
10
11
12

UNIT 303 13
14
15
16

UNIT 304 17 1631 753
18
19
20

UNIT 305 21
22
23
24

UNIT 306 25 1723 724
26
27
28

UNIT 307 29
30
31
32

UNIT 308 33
34
35
36

19 Pine Terrace, A Condominium (A message of Pine Terrace, A Condominium + Pine Terrace II Condominium)

Room 8, Penthouse
2203 WHITE
12203 GREEN

UNIT 401
2
3

UNIT 402
4
5
6
7

UNIT 403
8
9
10
11

UNIT 404
12
13
14
15

UNIT 405
16
17
18
19
20

UNIT 406
21
22
23
24

UNIT 409
25
26
27
28

UNIT 410
29
30
31

UNIT 503
32
33
34
35
36

Pine Terrace, A Condominium (A merger of Pine Terrace, A Condominium + Pine Terrace II Condominium)

Brown & Peur
22-03 WHITE
032-03 GREEN

UNIT 5041

2

3

UNIT 5055

6

7

8

UNIT 5079

10

11

12

13

14

15

16

17

18

19

20

21

22

23

24

25

26

27

28

29

30

31

32

33

34

35

36

PARK MEADOWS CONDOMINIUM

RECORDED AS DOC # 1853657 ON JUNE 28, 1993 AT 11:50 A.M. IN VOL 2 PGS 131-135
 800 E. BURL
 22 03 WHITE
 032 03 GREEN

BUILDING 1 - 2110 WOODBURN ROAD

UNIT A 1732 641 1958 911 1958 912 1835 1545 1835 281 1920 301

UNIT B 1732 641 1958 911 1958 912 1835 1545 1835 281 1870 267

UNIT C 1732 641 1958 911 1958 912 1835 1545 1835 281 1803 6

UNIT D 1732 641 1958 911 1958 912 1835 1545 1835 281 1932 1245

UNIT E 1732 641 1958 911 1958 912 1835 1545 1835 281 1906 173

UNIT F 1732 641 1958 911 1958 912 1835 1545 1835 281

UNIT G 1732 641 1958 911 1958 912 1835 1545 1835 281 1907 2002

UNIT H 1732 641 1958 911 1958 912 1835 1545 1835 281

BUILDING 2 - 2112 WOODBURN ROAD

UNIT A 1732 641 1958 911 1958 912 1835 1545 1835 281 1886 470

UNIT B 1732 641 1958 911 1958 912 1835 1545 1835 281

UNIT C 1732 641 1958 911 1958 912 1835 1545 1835 281

UNIT D 1732 641 1958 911 1958 912 1835 1545 1835 281

UNIT E 1732 641 1958 911 1958 912 1835 1545 1835 281 1882 442

UNIT F 1732 641 1958 911 1958 912 1835 1545 1835 281 1882 907

UNIT G 1732 641 1958 911 1958 912 1835 1545 1835 281 1886 472

UNIT H 1732 641 1958 911 1958 912 1835 1545 1835 281 1890 327

34
35
36

PCL / CSM # 7088 DIV PT. OF THE SW 1/4 OF THE NW 1/4 SEC. 28. T7N-R19 E, CITY OF WAUKESHA

Section	Year	Area (Acres)	Value	Notes
1				
2				
3	Financing Statement	1715	731	
	* 758197	1758	909	
4	Financing Statement	1715	731	
	* 758197	1758	909	
5				
6				
7	Financing Statement	1919	731	
	* 758197	1758	909	1863 8
8				
9	Financing Statement	1919	731	
	* 758197	1758	909	1932 1297
10				
11	Financing Statement	1919	731	
	* 758197	1758	909	1906 174
12				
13	Financing Statement	1919	731	
	* 758197	1758	909	1919 1414
14				
15	Financing Statement	1919	731	
	* 758197	1758	909	1907 2004
16				
17	Financing Statement	1919	731	
	* 758197	1758	909	
18				
19				
20				
21	Financing Statement	1919	731	
	* 758197	1758	909	
22				
23	Financing Statement	1919	731	
	* 758197	1758	909	
24				
25	Financing Statement	1919	731	
	* 758197	1758	909	
26				
27	Financing Statement	1919	731	
	* 758197	1758	909	
28				
29	Financing Statement	1919	731	
	* 758197	1758	909	1882 944
30				
31	Financing Statement	1919	731	
	* 758197	1758	909	
32				
33	Financing Statement	1919	731	
	* 758197	1758	909	1886 474
34				
35	Financing Statement	1919	731	
	* 758197	1758	909	1890 329
36				

PARK MEADOWS CONDOMINIUM

* NKA
22 03 WHITE
02 03 GREEN

BUILDING 3

BUILDING 2 - 2114 WOODBURN ROAD

UNIT A	3	1732 641	1753	911	1753	912	1835	1545	1835	281	1892	197
UNIT B	5	1732 641	1753	911	1753	912	1835	1545	1835	281	1892	197
UNIT C	7	1732 641	1753	911	1753	912	1835	1545	1835	281		
UNIT D	9	1732 641	1753	911	1753	912	1835	1545	1835	281		
UNIT E	11	1732 641	1753	911	1753	912	1835	1545	1835	281	1853	1342
UNIT F	13	1732 641	1753	911	1753	912	1835	1545	1835	281	1902	720
UNIT G	15	1732 641	1753	911	1753	912	1835	1545	1835	281	1835	283
UNIT H	17	1732 641	1753	911	1753	912	1835	1545	1835	281	1938	429
BUILDING 4 - 2116 WOODBURN ROAD												
UNIT A	21	1732 641	1753	911	1753	912	1835	1545	1835	281	1899	135
UNIT B	23	1732 641	1753	911	1753	912	1835	1545	1835	281		
UNIT C	25	1732 641	1753	911	1753	912	1835	1545	1835	281		
UNIT D	27	1732 641	1753	911	1753	912	1835	1545	1835	281		
UNIT E	29	1732 641	1753	911	1753	912	1835	1545	1835	281	1888	1181
UNIT F	31	1732 641	1753	911	1753	912	1835	1545	1835	281	1904	408
UNIT G	33	1732 641	1753	911	1753	912	1835	1545	1835	281	1872	391
UNIT H	35	1732 641	1753	911	1753	912	1835	1545	1835	281	1911	433

Pine Grove Condominium

RECORDED AS DEED # 18772264 ON AUGUST 18, 1993 AT 2:00pm IN VOL. 2 CONDO PARTS PAGES 147 & 148
 BOON & PEUR
 42 03 WHITE
 142 03 GREEN

~~BLDG 2708 - 2710 MADISON STREET~~

~~UNIT 2708 MADISON STREET~~

3 1765 731 1766 382 1874 A94

4

5

~~UNIT 2710 MADISON STREET~~

7 1765 731 1766 382 1874 A94

8

9

~~BLDG 2712 - 2714 MADISON STREET~~

~~UNIT 2712 MADISON STREET~~

12 1765 731 1766 382 1873 A94 1535 307

13

14

UNIT 2714 MADISON STREET

16 1765 731 1766 382 1873 A94 1586 995 1929 130

17

18

19

20

21

22

23

24

25

26

27

28

29

30

31

32

33

34

35

36

PARKING SPACES FOR RESOURCES PARK HILLS (SET UP 10-29-93)

Room 8 Door
4203 WHITE
4203 GREEN

BLDI # 71 (AKA STAGE 7) FOR UNITS 392 A-H; 388 A-H

PARKING SPACE # 1

2

3

4

5

6

7

8

9

10

11

12

13

14

15

16

17

18

19

20

21

22

23

24

25

26

27

28

29

30

31

32

33

34

35

36

Pleasant Run Condominium Homes (Phase III)

RECORDED AS DEED # 1944631 ON MARCH 8, 1994 AT 8:51 AM IN VOL. 2, PGS. 186-194

BOONIN & DEWITT
4203 WHITE
19203 GREEN

BED# 23	1	19160	West StoneHedge Drive
UNIT A	3	1892	173
UNIT B	5	1892	173
BED# 24	6	19190	West StoneHedge Drive
UNIT A	8	1892	173
UNIT B	8	1892	173
BED# 25	11	19320	West StoneHedge Drive
UNIT A	12	1892	173
UNIT B	14	1892	173
BED# 26	16	19370	West StoneHedge Drive
UNIT A	17	1892	173
UNIT B	19	1892	173
BED# 27	21	19340	West StoneHedge Drive
UNIT A	22	1892	173
UNIT B	24	1892	173
BED# 28	26	19360	West StoneHedge Drive
UNIT A	27	1892	173
UNIT B	28	1892	173
BED# 29	31	19400	West StoneHedge Drive
UNIT A	32	1892	173

33

34

35

36

Phonograph Run Condominium Homes (Phase III)

Boeing & Powell
2203 WILKIN
13203 GREEN

Bldg 30 ¹	540	SOUTH	McAETHER LANE
UNIT A ²	1892	173	
UNIT B ³	1892	173	
Bldg 31 ⁵	510	SOUTH	McAETHER LANE
UNIT A ⁷	1892	173	
UNIT B ⁸	1892	173	
Bldg 32 ¹¹	515	SOUTH	McAETHER LANE
UNIT A ¹²	1892	173	
UNIT B ¹³	1892	173	
Bldg 33 ¹⁶	545	SOUTH	McAETHER LANE
UNIT A ¹⁷	1892	173	
UNIT B ¹⁸	1892	173	
Bldg 34 ²¹	550	SOUTH	McPRIDE LANE
UNIT A ²²	1892	173	
UNIT B ²³	1892	173	
Bldg 35 ²⁶	500	SOUTH	McPRIDE LANE
UNIT A ²⁷	1892	173	
UNIT B ²⁸	1892	173	
Bldg 36 ³¹	505	SOUTH	McPRIDE LANE
UNIT A ³²	1892	173	
UNIT B ³³	1892	173	

35

36

Pleasant Run Condominium Homes (Phase III)

1	Bldg 37	535	South	McReide Lane	1
2	Unit A	1892	173		2
3					3
4	Unit B	1892	173		4
5					5
6	Bldg 38	565	South	McReide Lane	6
7	Unit A	1892	173		7
8					8
9	Unit B	1892	173		9
10					10
11	Bldg 39	585	South	StoneHedge Road	11
12	Unit A	1892	173		12
13					13
14	Unit B	1892	173		14
15					15
16	Bldg 40	625	South	StoneHedge Road	16
17	Unit A	1892	173		17
18					18
19	Unit B	1892	173		19
20					20
21	Bldg 41	655	South	StoneHedge Road	21
22	Unit A	1892	173		22
23					23
24	Unit B	1892	173		24
25					25
26	Bldg 42	695	South	StoneHedge Road	26
27	Unit A	1892	173		27
28					28
29	Unit B	1892	173		29
30					30
31	Bldg 43	690	South	StoneHedge Road	31
32	Unit A	1892	173		32
33					33
34	Unit B	1892	173		34
35					35
36					36

Bottom & Pearc
22-03 WHITE
17-2-03 GREEN

1

2

3

4

5

6

7

8

9

10

11

12

13

14

15

16

17

18

19

20

21

22

23

24

25

26

27

28

29

30

31

32

33

34

35

36

Pleasant Run Condominium Homes (Phase III)

1	BLDG- 44	6600	SOUTH	STONEHEDGE ROAD	1
2	UNIT A	1892	173		2
3					3
4	UNIT B	1892	173		4
5					5
6	BLDG- 45	6300	SOUTH	STONEHEDGE ROAD	6
7	UNIT A	1892	173		7
8					8
9	UNIT B	1892	173		9
10					10
11	BLDG- 46	5900	SOUTH	STONEHEDGE ROAD	11
12	UNIT A	1892	173		12
13					13
14	UNIT B	1892	173		14
15					15
16	BLDG- 47	19475	WEST	STONEHEDGE ROAD	16
17	UNIT A	1892	173		17
18					18
19	UNIT B	1892	173		19
20					20
21	BLDG- 48	19435	WEST	STONEHEDGE ROAD	21
22	UNIT A	1892	173		22
23					23
24	UNIT B	1892	173		24
25					25
26	BLDG- 49	19405	WEST	STONEHEDGE ROAD	26
27	UNIT A	1892	173		27
28					28
29	UNIT B	1892	173		29
30					30
31	BLDG- 50	19335	WEST	McALLISTER LANE	31
32	UNIT A	1892	173		32
33					33
34	UNIT B	1892	173		34
35					35
36					36

Pheasant Run Condominium Homes (Phase III)

1	Bldg 51	19335	West McAllister Lane	1
2	Unit A	1892	173	2
3				3
4	Unit B	1892	173	4
5				5
6	Bldg 52	19315	West McAllister Lane	6
7	Unit A	1892	173	7
8				8
9	Unit B	1892	173	9
10				10
11	Bldg 53	19305	West McAllister Lane	11
12	Unit A	1892	173	12
13				13
14	Unit B	1892	173	14
15				15
16	Bldg 54	19295	West McAllister Lane	16
17	Unit A	1892	173	17
18				18
19	Unit B	1892	173	19
20				20
21	Bldg 55	19255	West McAllister Lane	21
22	Unit A	1892	173	22
23				23
24	Unit B	1892	173	24
25				25
26	Bldg 56	19245	West McAllister Lane	26
27	Unit A	1892	173	27
28				28
29	Unit B	1892	173	29
30				30
31	Bldg 57	19235	West McAllister Lane	31
32	Unit A	1892	173	32
33				33
34	Unit B	1892	173	34
35				35
36				36

PRESAUNT Row Condominium Homes (Phase III)

1	Bldg 58	19185	West	Stone Hedge Drive	1
2	Unit A	1892	173		2
3					3
4	Unit B	1892	173		4
5					5
6	Bldg 59	19230	West	McAllister Lane	6
7	Unit A	1892	173		7
8					8
9	Unit B	1892	173		9
10					10
11	Bldg 60	19275	West	Stone Hedge Drive	11
12	Unit A	1892	173		12
13					13
14	Unit B	1892	173		14
15					15
16	Bldg 61	19330	West	McAllister Lane	16
17	Unit A	1892	173		17
18					18
19	Unit B	1892	173		19
20					20
21	Bldg 62	19300	West	McAllister Lane	21
22	Unit A	1892	173		22
23					23
24	Unit B	1892	173		24
25					25
26	Bldg 63	19260	West	McAllister Lane	26
27	Unit A	1892	173		27
28					28
29	Unit B	1892	173		29
30					30
31					31
32					32
33					33
34					34
35					35
36					36

QUINLAN CONDOMINIUM

Q-1

QUINLAN CONDOMINIUM

Boon & Peur
42 03 WHITE
102 03 GREEN

RECORDED AS DOC# 1796214 ON DECEMBER 18 1992 AT 10:16 A.M. IN VOL 2 PG 70 78

538 QUINLAN DR.

2 1618 207 1418 218 1687 1055

3

4

5

6

7

8

9

10

11

12

13

14

15

534 QUINLAN DR.

17 1618 207 1418 218 1687 1055

18

19

20

21

22

23

24

25

26

27

28

29

30

31

32

33

34

35

36

Boorum & Peuser
42 03 WHITE
42 03 GREEN

1
2
3
4
5
6
7
8
9
10
11
12
13
14
15
16
17
18
19
20
21
22
23
24
25
26
27
28
29
30
31
32
33
34
35
36

RidgeWAY Condominiums III	R-1
Rosewood Village Condominiums, Sixth Amend, Phase VII	R-2
ROSEWOOD VILLAGE CONDOMINIUMS, SEVENTH AMEND. PHASE VIII	R-3
Rosewood Village Condominiums, Eighth Amend. Phase IX	R-4
RidgeWAY Condominiums I	R-5
KIDGEWAY CONDOMINIUMS II	R-6
Rosewood Village II Condominiums (Phase I)	R-7
Rosewood Village II Condominiums, First Amendment to (Phase 2)	R-9

(Being All of Lot 3 Cont # 6591 Div # 1683191 Vol 54 pg 345 located in the NE 1/4 of the SW 1/4 Sec. 28 - 7 - 19
 CITY OF WABIKESHA)

1	2	3	4	5	6	7	8	9	10	11	12	13	14	15	16	17	18	19	20	21	22	23	24	25	26	27	28	29	30	31	32	33	34	35	36	
1																																				
2																																				
3			1933	802																																
4																																				
5																																				
6																																				
7																																				
8																																				
9																																				
10																																				
11																																				
12																																				
13																																				
14																																				
15																																				
16																																				
17																																				
18																																				
19																																				
20																																				
21																																				
22																																				
23																																				
24																																				
25																																				
26																																				
27																																				
28																																				
29																																				
30																																				
31																																				
32																																				
33																																				
34																																				
35																																				
36																																				

1770 353

1812 1006

Reservoir Village Landmark, Sixth Amendment Phase III

Reservoir AS Dec # 1774579 on October 12, 1992 at 8:41 AM in Vol 2 Pgs 45-48
 BOOBUM & PEUR
 22 03 WHITE
 02 03 GREEN

1911 Springs Brook NORTH

UNIT 1711A2 1571 1 155 849 7th 95 1657 1214 8th 105 1698 553

UNIT 1711B5 1571 1 7th 95 1657 1214 8th 105 1698 553

UNIT 1711C8 1571 1 7th 95 1657 1214 8th 105 1698 553

UNIT 1711D11 1571 1 7th 95 1657 1214 8th 105 1698 553

1913 Spring Brook NORTH

UNIT 1713A 1571 1 1602 484 7th 95 1657 1214 8th 105 1698 553

UNIT 1713B 1571 1 1598 701 7th 95 1657 1214 8th 105 1698 553

UNIT 1713C 1571 1 7th 95 1657 1214 8th 105 1698 553

UNIT 1713D 1571 1 7th 95 1657 1214 8th 105 1698 553

UNIT 1713E 1571 1 7th 95 1657 1214 8th 105 1698 553

UNIT 1713F 1571 1 7th 95 1657 1214 8th 105 1698 553

UNIT 1713G 1571 1 7th 95 1657 1214 8th 105 1698 553

UNIT 1713H 1571 1 7th 95 1657 1214 8th 105 1698 553

UNIT 1713I 1571 1 7th 95 1657 1214 8th 105 1698 553

UNIT 1713J 1571 1 7th 95 1657 1214 8th 105 1698 553

ROSEWOOD VILLAGE CONDOMINIUMS, SEVENTH AMENDMENT, PHASE III

RECORDED AS DOC # 1815558 ON FEBRUARY 26 1993 AT 3:34 PM IN VOL. 2 P. 5 95-98

Book 8 Page 22-03 WHITE 182-03 GREEN

1915 1 SPRINGBROOK NORTH

UNIT 1915A 3 1657 1316 8TH 2ND 105 1698 553 1923 1037

4 1657 1316 8TH 2ND 105 1698 888 1698 553

UNIT 1915B 5 1657 1316 8TH 2ND 105 1698 888 1698 553

6 1657 1316 8TH 2ND 105 1698 888 1698 553

UNIT 1915C 8 1657 1316 1698 284 8TH 2ND 105 1698 553

9 1657 1316 1698 284 8TH 2ND 105 1698 553

UNIT 1915D 11 1657 1316 8TH 2ND 105 1698 553 1744 1127

12 1657 1316 8TH 2ND 105 1698 553 1744 1127

13 1657 1316 8TH 2ND 105 1698 553 1744 1127

14 1657 1316 8TH 2ND 105 1698 553 1744 1127

15 1657 1316 8TH 2ND 105 1698 553 1744 1127

1931 SPRINGBROOK NORTH

UNIT 1931A 17 1657 1316 1680 9 8TH 2ND 105 1698 553

18 1657 1316 8TH 2ND 105 1698 553 1718 445

UNIT 1931B 20 1657 1316 8TH 2ND 105 1698 553 1718 445

21 1657 1316 8TH 2ND 105 1698 553 1718 445

UNIT 1931C 23 1657 1316 8TH 2ND 105 1698 553 1742 1220

24 1657 1316 8TH 2ND 105 1698 553 1742 1220

UNIT 1931D 26 1657 1316 8TH 2ND 105 1698 553 1854 65

27 1657 1316 8TH 2ND 105 1698 553 1854 65

28 1657 1316 8TH 2ND 105 1698 553 1854 65

29 1657 1316 8TH 2ND 105 1698 553 1854 65

30 1657 1316 8TH 2ND 105 1698 553 1854 65

31 1657 1316 8TH 2ND 105 1698 553 1854 65

32 1657 1316 8TH 2ND 105 1698 553 1854 65

33 1657 1316 8TH 2ND 105 1698 553 1854 65

34 1657 1316 8TH 2ND 105 1698 553 1854 65

35 1657 1316 8TH 2ND 105 1698 553 1854 65

36 1657 1316 8TH 2ND 105 1698 553 1854 65

Rosewood Village Condominiums, Eighth Amendment Phase IX

RECEIVED AS DEED # 1834436 ON MAY 6, 1993 AT 10:39AM IN VOL. 2 P. 15 105-107
 ROOM 8 FOUR
 4203 WHITE
 0203 GREEN

UNIT 1900A - 1900A Penhurst Way
 1998 553 1740 899

3
4
5
6
7

UNIT 1900B8 - 1900B Penhurst Way
 1998 553 1732 741

9
10
11
12
13
14

UNIT 1900C15 - 1900C Penhurst Way
 1998 553 1774 85

16
17
18
19
20
21

UNIT 1900D22 - 1900D Penhurst Way
 1998 553 1780 118

23
24
25
26
27
28
29
30
31

32
33
34
35
36

Ridgeway Condominiums I

RECORDED AS Doc # 1849575 on June 18, 1993 AT 3:35 pm in Vol. 2 Pg. 119-134
 Room 8 Post
 22 03 WHITE
 02-03 GREEN

BID # 11

UNIT A - 2 1825 A Woodburn Road

1726, 1457

3

4

5

6

7

8

9

10

11

12

13

14

15

16

17

18

19

20

21

22

23

24

25

26

27

28

29

30

31

32

33

34

35

36

UNIT C - 12 1825 C Woodburn Road

1726, 1457

UNIT D - 17 1825 D Woodburn Road

1726, 1457

RIDGEWAY CONDOMINIUMS II
RECORDED AS DOCUMENT # 1849576 ON JUNE 18 1993 AT 3:35 P.M. IN VOL 2 PG 125-130

Boorum & Peur
42 03 WHITE
10203 GREEN

BUILDING # ICI AKA # 2

UNIT A 2 1839 A WOODBURN ROAD

1726 1470 1884 970

3
4
5
6
7

UNIT B 9 1831 B WOODBURN ROAD 1-

1726 1470 1726 970

10
11
12
13
14
15
16
17

UNIT C 18 1829 C WOODBURN ROAD

1726 1470

19
20
21
22
23
24
25
26

UNIT D 27 1824 D WOODBURN ROAD

1726 1470

28
29
30
31
32

33
34
35
36

ROSEWOOD VILLAGE II CONDOMINIUMS, FIRST AMENDMENT TO (PHASE 2)

RECORDED AS DOC # 1965550 ON MAY 19 1994 AT 9:18 AM IN VOL. 2 PGS. 213-216
BOOK 8 PAGE 213-216
1993 GREEN

BLDG No. 1522

Unit 1933A - 1933A Springbrook North

Unit 1933B - 1933B Springbrook North

Unit 1933C - 1933C Springbrook North

Unit 1933D - 1933D Springbrook North

31

32

33

34

35

36

Boorum & Peur
22 03 WHITE
522 03 GREEN

1

2

3

4

5

6

7

8

9

10

11

12

13

14

15

16

17

18

19

20

21

22

23

24

25

26

27

28

29

30

31

32

33

34

35

36

Sutton Place A Village of Berkshire Co. Phase III

Silver Lake Office Condominium

Sunset Meadows Condominium Homes

Sunset Meadows Condominium Homes

—

1

2

—

See Vol. 2 Condo Plats Pg. 50 ADDN. OF COMMON ELEMENTS

See CORRECTION OF LEGAL DESC. IN Vol. 2 Pg. 137

Silver Lake Office Condominium

Recorded as DE # 1805865 on January 31, 1993 at 2:28pm in bk. 2 pgs. 79-82
Room 8 Pear
42 03 WHITE
022 03 GREEN

UNIT 1 1 311 EAST WISCONSIN AVENUE
2 1638 860 UNIT 405
3

UNIT 2 8 319 SILVER LAKE STREET
9 1638 860
10
11
12
13
14

UNIT 3 15 319-A SILVER LAKE STREET
16 1638 860
17
18
19
20
21
22
23
24
25
26
27
28

29
30
31
32
33
34
35
36

SUNSET MEADOWS CONDOMINIUM HOMES
 RECORDED AS DOCUMENT # 1893659 ON MARCH 31ST, 1993 AT 4:00 PM IN VOL 29, 101

Boon & Peur
 4203 WHITE
 63203 GREEN

UNIT	BLDG	APR	MAY	JUN	JUL	AUG	SEP	OCT	NOV	DEC	TOTAL
BLDG 12 1711 QUINLAN DR											
UNIT A 2		1675	900	1700	509	1854	1276				
UNIT B 4		1675	900	1700	509	1840	203	1505	414		
UNIT C 6		1675	900	1700	509	1844	378				
UNIT D 8		1675	900	1700	509	1855	269				
UNIT E 10		1675	900	1675	929	1700	509	1910	416		
UNIT F 12		1675	900	1675	929	1700	509				
BLDG 318 785 QUINLAN DR											
UNIT H 16		1675	900	1700	509	1844	966				
UNIT I 19		1675	900	1700	509						
UNIT J 21		1675	900	1700	509						
UNIT K 23		1675	900	1700	509						
UNIT L 25		1675	900	1700	509						
UNIT M 27		1675	900	1700	509						
UNIT N 29		1675	900	1700	509						
UNIT O 31		1675	900	1700	509						
UNIT P 33		1675	900	1700	509						

BEING ALL OF LOT 2 OF CSM # 4954 IN THE NW 1/4 NE 1/4 SW 1/4 & SE 1/4 OF THE SW 1/4 & NO. SW 1/4 OF THE SE 1/4 OF SEC. 5 - 7-19 & POL 1 OF CSM # 5148 VILLAGES OF PREDATOR

Station	Color	Reading	Remarks
1	800um & Peur 22.03 WHITE 622.03 GREEN		
2	1771	501	1854 1277
3			
4	1771	501	
5			
6	1771	501	1844 399
7			
8	1771	501	
9			
10	1771	501	FINACIL ST # 184593 1849 951 1849 956 1910 417
11			
12	1771	501	FINACIL ST # 184593 1849 951 1849 956
13			
14	1771	501	1853 1397
15			
16	1771	501	1844 407
17			
18			
19	1771	501	1870 931
20			
21	1771	501	1870 931
22			
23	1771	501	1870 931
24			
25	1771	501	1870 931
26			
27	1771	501	1870 931
28			
29	1771	501	1870 931
30			
31	1771	501	1870 931
32			
33	1771	501	1870 931
34			
35			
36			

SUNSET MEADOWS CONDOMINIUM HOMES

Boorum & Peuser
22 03 WHITE
102203 GREEN

BLDG A 739 QUINLAN DR.

UNIT A2 1075 900 1162 569

UNIT B4 1075 900 1162 569

UNIT U6 1075 900 1162 569

UNIT D8 1075 900 1162 569

UNIT E10 1075 900 1162 569

UNIT F12 1075 900 1162 569

UNIT G14 1075 900 1162 569

UNIT H16 1075 900 1162 569

BLDG 185 1151 QUINLAN DR.

UNIT A19 1075 900 1162 569

UNIT B21 1075 900 1162 569

UNIT C23 1075 900 1162 569

UNIT D25 1075 900 1162 569

UNIT E27 1075 900 1162 569

UNIT F29 1075 900 1162 569

UNIT G31 1075 900 1162 569

UNIT H33 1075 900 1162 569

UNIT I35 1075 900 1162 569

UNIT J36 1075 900 1162 569

34

35

36

SUNSET MEADOWS CONDOMINIUM HOMES

Boon & Boon
52-03 WHITE
62-03 GREEN

BLDG 601 859 QUINLAN DE.

UNIT A 2 1675 900 1762 569 1886 985

UNIT B 4 1675 900 1762 569

UNIT C 6 1675 900 1762 569 1922 30

UNIT D 8 1675 900 1762 569

UNIT E 10 1675 900 1762 569 1898 32

UNIT F 12 1675 900 1762 569 1894 197

UNIT G 14 1675 900 1762 569 1888 1138

UNIT H 16 1675 900 1762 569 1888 847

BLDG 1 18 853 QUINLAN DR.

UNIT A 19 1675 900 1762 569 1930 530

UNIT B 21 1675 900 1762 569

UNIT C 23 1675 900 1762 569 1909 339

UNIT D 25 1675 900 1762 569

UNIT E 27 1675 900 1762 569 1927 577

UNIT F 29 1675 900 1762 569 1917 265

UNIT G 31 1675 900 1762 569 1920 323 1920 324

UNIT H 33 1675 900 1762 569

34

35

36

SUNSET MEADOWS Condominium Homes

Boon & Peur
4203 WHITE
03203 GREEN

3309 81 831 DUNLAP DR

UNIT A 2 1675 900 1702 569

UNIT B 4 1675 900 1702 569

UNIT C 6 1675 900 1702 569

UNIT D 8 1675 900 1702 569

UNIT E 10 1675 900 1702 569

UNIT F 12 1675 900 1702 569

UNIT G 14 1675 900 1702 569

UNIT H 16 1675 900 1702 569

BDO 9 18 817 GUNLITN DR

UNIT A 19 1675 900 1702 569 1915 536

UNIT B 21 1675 900 1702 569

UNIT C 23 1675 900 1702 569

UNIT D 25 1675 900 1702 569

UNIT E 27 1675 900 1702 569

UNIT F 29 1675 900 1702 569

UNIT G 31 1675 900 1702 569 1986 52

UNIT H 33 1675 900 1702 569 1927 1329

34

35

36

SUNSET MERGERS CONDOMINIUM HOMES

Boone & Bruce
4203 WHITT
60203 GREEN

BLDG 10 1	823 QUINLAN DE				
UNIT A2	1675 900	1768 569	1859 3210		
UNIT B4	1675 900	1768 569	1874 509		
UNIT C6	1675 900	1762 569	1879 890		
UNIT D8	1675 900	1762 569	1860 1401		
UNIT E10	1675 900	1675 929	1762 569	1818	311
UNIT F12	1675 900	1675 929	1762 569	1838	1206
UNIT G14	1675 900	1762 569	1860	1389	
UNIT H16	1675 900	1762 569	1871	45	
BLDG 11 18	821 QUINLAN DE				
UNIT A19	1675 900	1762 569	1900	4	
UNIT B21	1675 900	1762 569	1900	68	
UNIT C23	1675 900	1762 569			
UNIT D25	1675 900	1762 569			
UNIT E27	1675 900	1762 569	1886	506	
UNIT F29	1675 900	1762 569	1903	190	1832
UNIT G31	1675 900	1762 569	1886	562	
UNIT H33	1675 900	1762 569	1897	1993	

36

35

34

Bordum & Pevur
4203 WHITE
60203 GREEN

This image shows a page of graph paper with a vertical column of numbers on the left side, ranging from 1 to 36. The numbers are arranged in a column, with 1 at the top and 36 at the bottom. The grid consists of 36 rows and approximately 40 columns. The numbers are printed in a standard font, and the grid lines are thin and black. The overall appearance is that of a standard graph paper used for technical drawing or mathematics.

1

2

3

4

5

6

7

8

9

10

11

12

13

14

15

16

17

18

19

20

21

22

23

24

25

26

27

28

29

30

31

32

33

34

35

36

TEAL RIDGE - PHASE II - FIRST AMENDMENT
Condominium of Teakwood Court, INC.

T-1

See p. C-14

BOOK 8 PAGE
2503 WHITE
62503 GREEN

1

2

3

4

5

6

7

8

9

10

11

12

13

14

15

16

17

18

19

20

21

22

23

24

25

26

27

28

29

30

31

32

33

34

35

36

TEAL RIDGE CONDOMINIUM - PHASE II - FIRST ANNOUNCEMENT

RECORDED AS DOCUMENT #1812406 ON NOVEMBER 2, 1993 AT 11:40 A.M. IN VOLUME 30 PAGES 197-197 OF CONDO CLATS
 ROOM 8 PEARL
 2203 WHITE
 40203 GREEN

BUILDING 1# 2845
)

UNIT A 5 1817 901 1870 749

UNIT B 10 1817 901 1871 794

UNIT C 15 1817 901 1893 823

29
 30
 31
 32

33

34

35

36


White Chapel Condominium, Amendment No. 1

Willow Brook Condominium

Whispering Bay Condominiums, Second Amendment W-5

W-1

W-3



White Chapel Condominium, Amendment No. 1 of

RECORDED AS DE # 1745159 ON JUNE 26, 1992 AT 2:14 PM IN VOL. 1 095 2328 - 2331
 ROOM 8 DEPT
 42 03 WHITE
 132 03 GREEN

BLDG A1 N75 W23480 White Tower Court Road
 UNIT A-12 1506 464 1520 656 1549 1165

UNIT A-25 1506 464 1520 656 1579 1230

UNIT A-3 8 1506 464 1520 656 1554 806

UNIT A-4 11 1506 464 1520 656 1576 146

BLDG B N75 W23470 White Tower Court Road

UNIT B-1 16 1506 464 1525 440 1564 185

UNIT B-2 19 1506 464 1525 440 1599 1312 1704 1365

UNIT B-3 22 1506 464 1525 440 1618 1310

UNIT B-4 25 1506 464 1525 440 1583 791

BLDG C N75 W23450 White Tower Court Road

UNIT C-1 30 1506 464 1611 847 1751 411

UNIT C-2 33 1506 464 1680 544

34
35
36

Willow Brook Condominium

Recorded AS Per # 18976159 on October 27, 1993 AT 2:44pm in Vol. 2 Pgs. 158-166

Book 8 Page 2203
63203 GREEN

UNIT 1A	1	1813	1721	1820	542
	2				
	3				
UNIT 1B	4	1813	1721	1820	542
	5				
	6				
UNIT 1C	7	1813	1721	1820	542
	8				
	9				
UNIT 1D	10	1813	1721	1820	542
	11				
	12				
UNIT 1E	13	1813	1721	1820	542
	14				
	15				
UNIT 1F	16	1813	1721	1820	542
	17				
	18				
UNIT 1G	19	1813	1721	1820	542
	20				
	21				
UNIT 1H	22	1813	1721	1820	542
	23				
	24				
UNIT 2A	25	1813	1721	1820	542
	26				
	27				
UNIT 2B	28	1813	1721	1820	542
	29				
	30				
UNIT 2C	31	1813	1721	1820	542
	32				
	33				
UNIT 2D	34	1813	1721	1820	542
	35				
	36				

Willow Brook Condominium

Room & Floor
 22-03 WHITE
 42-03 GREEN

UNIT 2E 1 1813 1721 1550 542
 2
 3

UNIT 2F 4 1813 1721 1550 542
 5
 6

UNIT 2G 7 1813 1721 1550 542
 8
 9

UNIT 2H 10 1813 1721 1550 542
 11
 12

UNIT 13 13 1813 1721 1550 542
 14
 15

UNIT 15 16 1813 1721 1550 542
 17
 18
 19
 20
 21
 22
 23
 24
 25
 26
 27
 28
 29
 30
 31
 32
 33
 34
 35
 36

5

Whispering Bay Condominiums, Second Amendment to the Condominium Plat of Survey (Phase 3)

Recorder AS Plat # 1942845 on March 2, 1994 at 10:55 AM in Vol 2 of 945. 184-185
 Room 8 pour
 42 03 WHITE
 42203 GREEN

UNIT 1 1 (AKA UNIT A) 903 Bay View Circle
 2 1888 971
 3

4
 5
 6
 7

UNIT 2 8 (AKA UNIT B) 905 Bay View Circle
 9 1888 971

10
 11
 12
 13
 14

UNIT 3 15 (AKA UNIT B) 907 Bay View Circle
 16 1888 971
 17
 18
 19
 20
 21

UNIT 4 22 (AKA UNIT A) 909 Bay View Circle
 23 1888 971 1907 1861
 24
 25
 26
 27
 28
 29
 30
 31

32
 33
 34
 35
 36

Room & Hour
42 03 WHITE
022 03 GREEN

1

2

3

4

5

6

7

8

9

10

11

12

13

14

15

16

17

18

19

20

21

22

23

24

25

26

27

28

29

30

31

32

33

34

35

36