FLOOD INSURANCE STUDY

WAUKESHA COUNTY, WISCONSIN

AND INCORPORATED AREAS
VOLUME 3 OF 3

Community Name	Community Number
BIG BEND, VILLAGE OF	550477
BROOKFIELD, CITY OF	550478
BUTLER, VILLAGE OF	550536
CHENEQUA, VILLAGE OF	550125
DELAFIELD, CITY OF	550479
DOUSMAN, VILLAGE OF	550480
*EAGLE, VILLAGE OF	550144
ELM GROVE, VILLAGE OF	550578
HARTLAND, VILLAGE OF	550481
LAC LA BELLE, VILLAGE OF	550565
LANNON, VILLAGE OF	550482
MENOMONEE FALLS, VILLAGE OF	550483
MERTON, VILLAGE OF	550484
MILWAUKEE, CITY OF	550278
MUKWONAGO, VILLAGE OF	550485
MUSKEGO, CITY OF	550486
NASHOTAH, VILLAGE OF	550149
NEW BERLIN, CITY OF	550487
*NORTH PRAIRIE, VILLAGE OF	550175
OCONOMOWOC LAKE, VILLAGE OF	550582
OCONOMOWOC, CITY OF	550488
PEWAUKEE, CITY OF	550192
PEWAUKEE, VILLAGE OF	550489
SUMMIT, VILLAGE OF	550663
SUSSEX, VILLAGE OF	550490
WALES, VILLAGE OF	550183
WAUKESHA, CITY OF	550491
WAUKESHA COUNTY (UNINCORPORATED AREAS)	550476

*No Special Flood Hazard Areas Identified

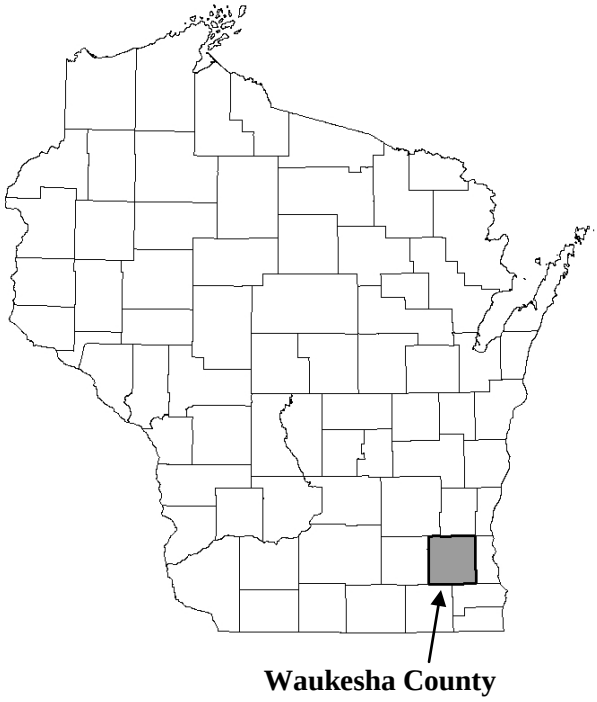

REVISED
November 5, 2014

Federal Emergency Management Agency

FLOOD INSURANCE STUDY NUMBER
55133CV003C

NOTICE TO
FLOOD INSURANCE STUDY USERS

Communities participating in the National Flood Insurance Program have established repositories of flood hazard data for floodplain management and flood insurance purposes. This Flood Insurance Study (FIS) report may not contain all data available within the Community Map Repository. Please contact the Community Map Repository for any additional data.

The Federal Emergency Management Agency (FEMA) may revise and republish part or all of this FIS report at any time. In addition, FEMA may revise part of this FIS report by the Letter of Map Revision process, which does not involve republication or redistribution of the FIS report. Therefore, users should consult with community officials and check the Community Map Repository to obtain the most current FIS report components.

Initial Countywide FIS Effective Date: November 19, 2008

Revised Countywide FIS Date: November 5, 2014

TABLE OF CONTENTS

VOLUME 1 – November 5, 2014

Page

1.0 INTRODUCTION 1

1.1 Purpose of Study 1
1.2 Authority and Acknowledgments 1
1.3 Coordination 5

2.0 AREA STUDIED 7

2.1 Scope of Study 7
2.2 Community Description 9
2.3 Principal Flood Problems 9
2.4 Flood Protection Measures 14

3.0 ENGINEERING METHODS 15

3.1 Hydrologic Analyses 16
3.2 Hydraulic Analyses 31
3.3 Vertical Datum 35

4.0 FLOODPLAIN MANAGEMENT APPLICATIONS 36

4.1 Flood Boundaries 36
4.2 Floodways 36

5.0 INSURANCE APPLICATION 132

6.0 FLOOD INSURANCE RATE MAP 133

7.0 OTHER STUDIES 133

8.0 LOCATION OF DATA 134

9.0 BIBLIOGRAPHY AND REFERENCES 138

TABLE OF CONTENTS (continued)

Page

FIGURES

Figure 1 - Rainfall for June 20-21, 1997 12
Figure 2 - Rainfall on August 6, 1998 13
Figure 3 - Floodway Schematic 38

TABLES

Table 1 - CCO Meeting Dates 6
Table 2 - Studies done by detailed methods 7
Table 3 - Letters of Map Change Incorporated for this FIS 8
Table 4 - Summary of Discharges 20
Table 5 – Summary of Roughness Coefficients 34
Table 6 - Summary of Stillwater Elevations 35
Table 7 - Floodway Data 39
Table 8 - Community Map History 135

VOLUME 2 – November 5, 2014

EXHIBITS

Exhibit 1 - Flood Profiles

Ashippun River	01P - 05P
Bark River	06P - 19P
Brandy Brook	20P - 22P
Butler Ditch	23P - 24P
Butler Ditch South Branch	25P
Butler Ditch Tributary	26P
Calhoun Creek	27P - 28P
Dakota Street Tributary	29P
Deer Creek	30P - 36P
Dousman Ditch	37P - 38P
East Branch Sussex Creek	39P
Fox River	40P - 58P
Genesee Creek	59P - 63P
Jericho Creek	64P - 68P
Jewel Creek	69P

TABLE OF CONTENTS (continued)

Lake Denoon Tributary	70P
Lilly Creek	71P - 73P
Little Oconomowoc River	74P - 76P
Mason Creek	77P - 79P
Menomonee River	80P - 87P

VOLUME 3 – November 5, 2014

Mukwonago River	88P - 92P
Muskego Canal	93P - 95P
North Branch Underwood Creek	96P - 97P
Nor-X-Way Channel	98P - 99P
Oconomowoc River	100P - 108P
Pebble Brook	109P - 112P
Pebble Brook Tributary	113P
Pebble Creek	114P - 117P
Pewaukee Lake Tributary	118P
Pewaukee River	119P - 123P
Pewaukee River Tributary 3	124P
Poplar Creek	125P - 129P
Quietwood Creek	130P - 131P
Root River	132P - 134P
Rosenow Creek	135P - 136P
School Section Creek	137P - 138P
Scuppernong Creek	139P - 144P
Scuppernong Creek USH 18 Diversion	145P
South 130th Street Tributary	146P
South Branch Underwood Creek	147P
South Tributary to Scuppernong Creek	148P - 149P
Sussex Creek	150P - 153P
South Branch Sussex Creek	153P - 154P
Sussex Creek Tributary 1	155P
Tess Corners Creek	156P - 158P
Tess Corners Creek North Branch	159P
Tributary No. 2 to Fox River	160P
Tributary to South Branch Underwood Creek	161P
Underwood Creek	162P - 166P
Unnamed Ditch to Bark River	167P
Unnamed Tributary to Muskego Canal	168P
Unnamed Tributary to Lake Keesus	169P

TABLE OF CONTENTS (continued)

Unnamed Tributary to North Lake	170P
Upper Kelly Lake Tributary	171P - 172P
West Branch Pewaukee Lake Tributary	173P
West Branch Root River	174P - 176P
Willow Springs Creek	177P - 180P

Exhibit 2 - Flood Insurance Rate Map Index
Flood Insurance Rate Map

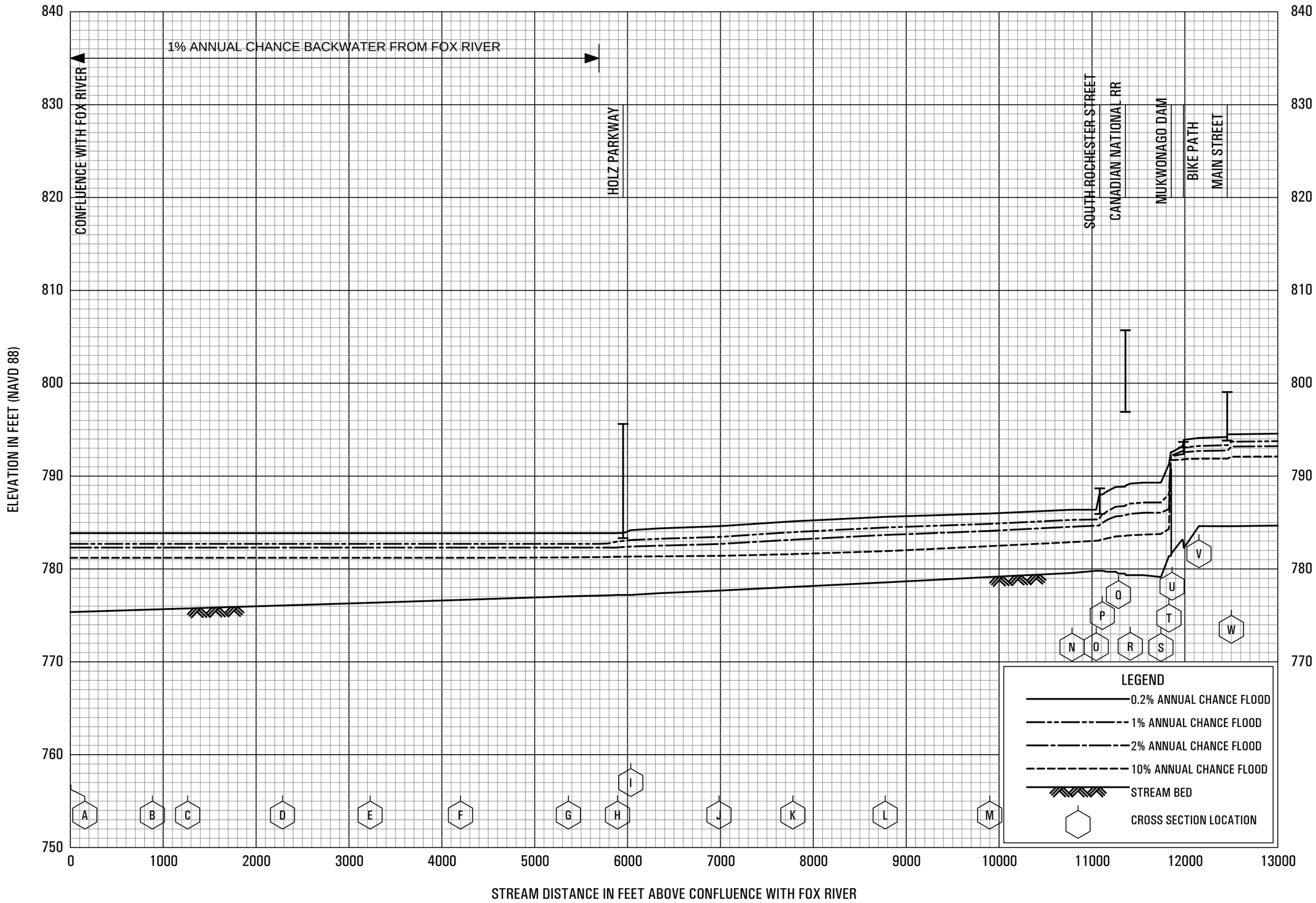

FLOOD PROFILES

MUKWONAGO RIVER

FEDERAL EMERGENCY MANAGEMENT AGENCY

WAUKESHA COUNTY , WI

AND INCORPORATED AREAS

88P

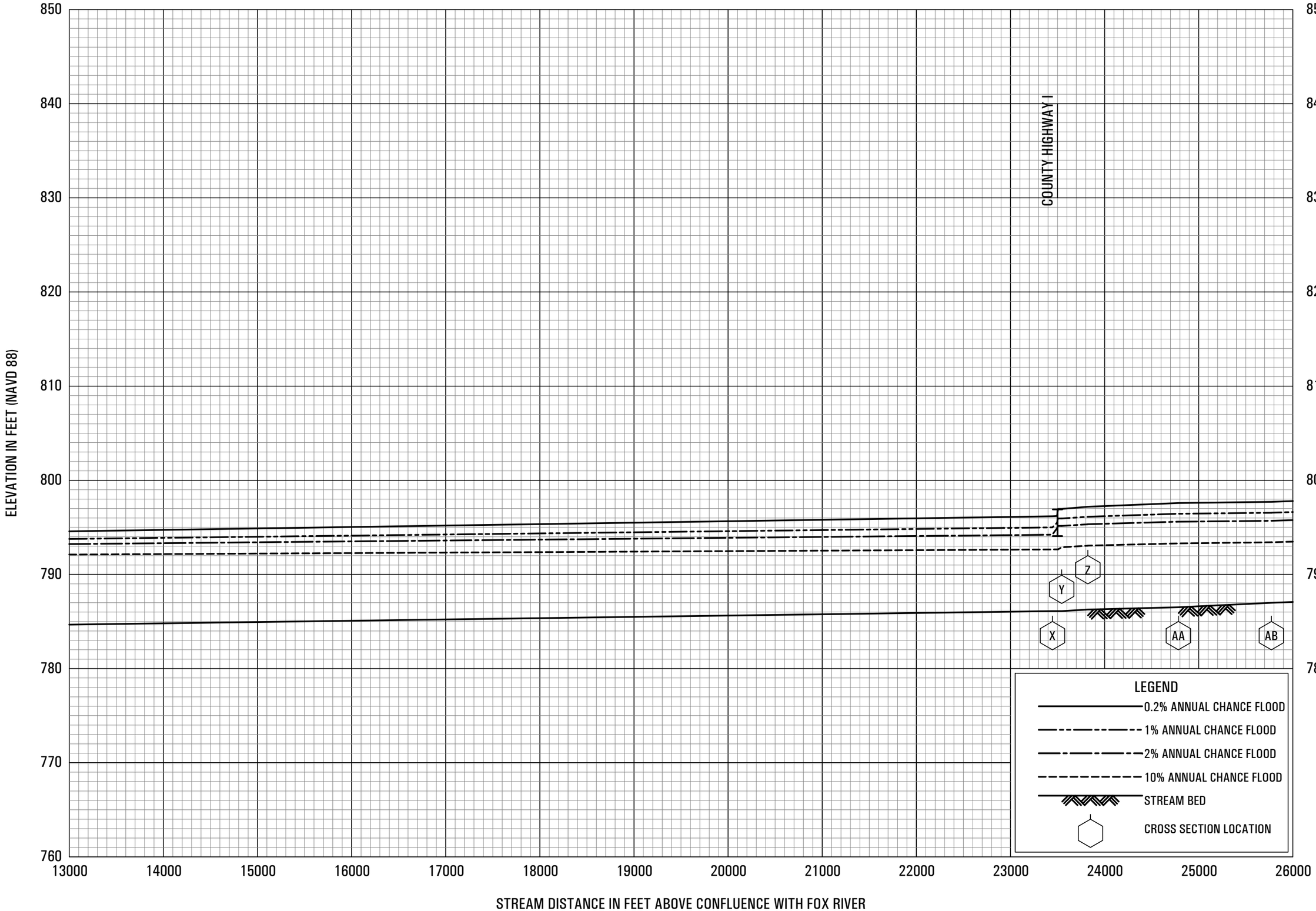

FLOOD PROFILES

MUKWONAGO RIVER

FEDERAL EMERGENCY MANAGEMENT AGENCY

WAUKESHA COUNTY , WI

AND INCORPORATED AREAS

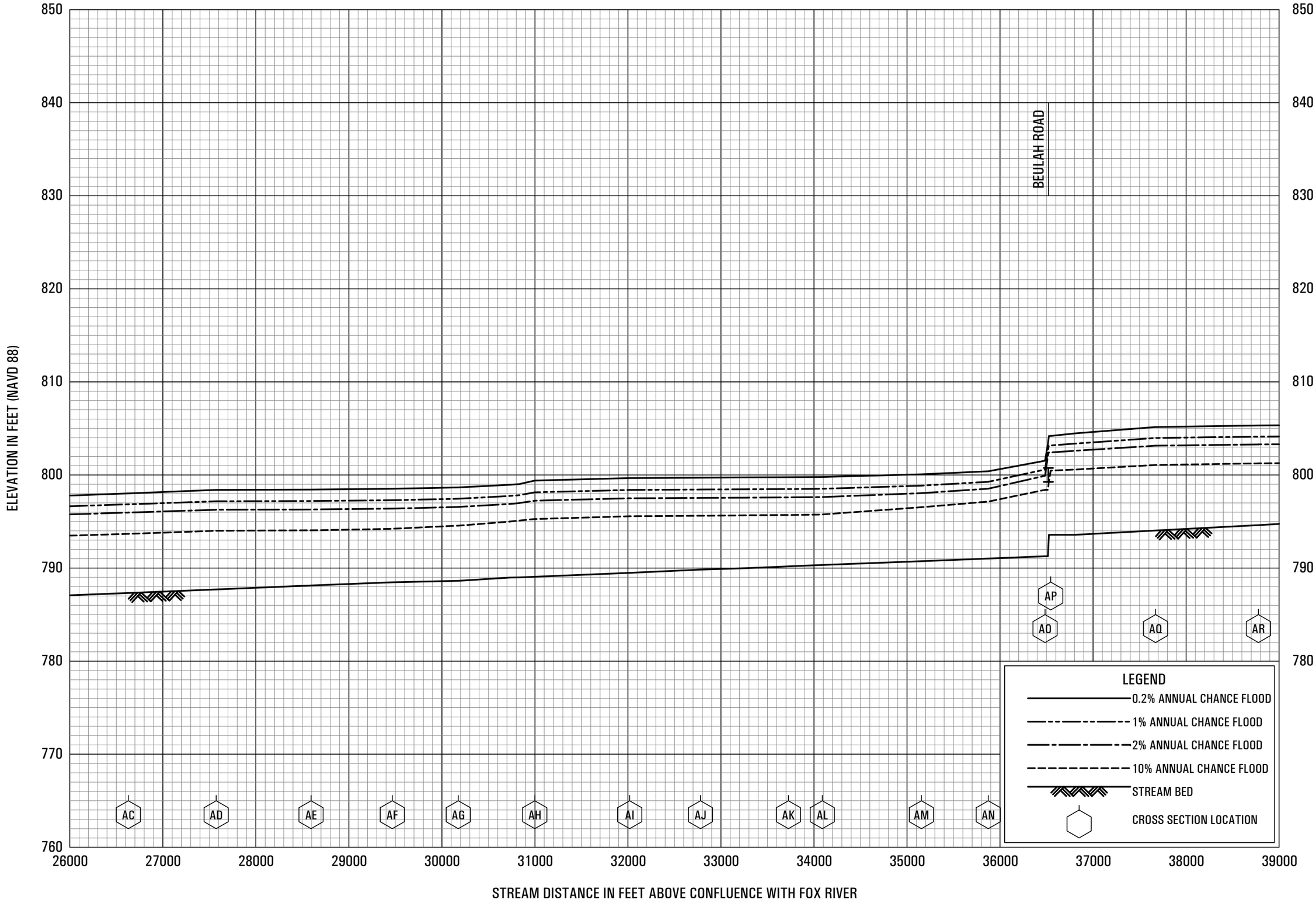

FLOOD PROFILES

MUKWONAGO RIVER

FEDERAL EMERGENCY MANAGEMENT AGENCY

WAUKESHA COUNTY , WI

AND INCORPORATED AREAS

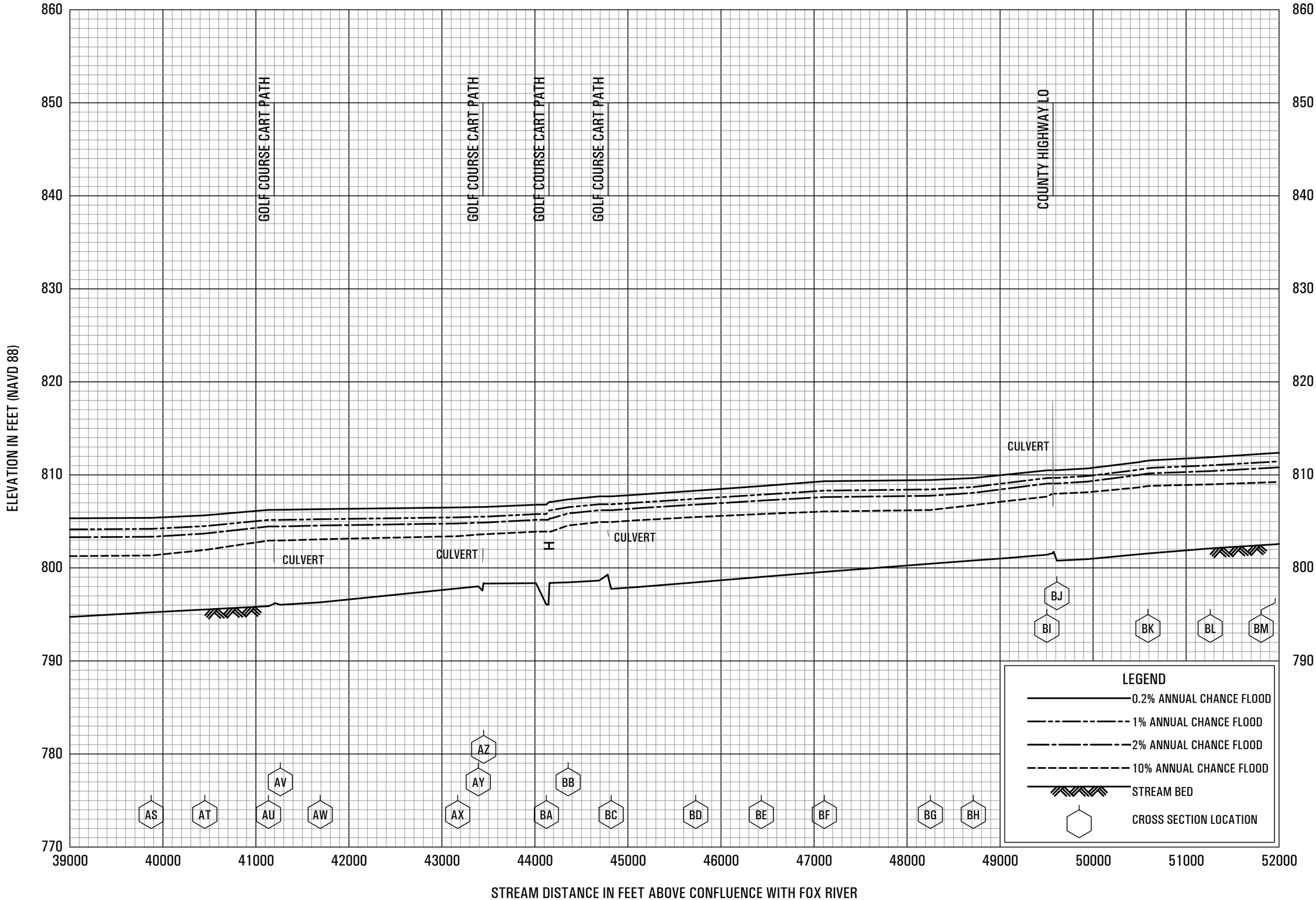

FLOOD PROFILES

MUKWONAGO RIVER

FEDERAL EMERGENCY MANAGEMENT AGENCY

WAUKESHA COUNTY, WI

AND INCORPORATED AREAS

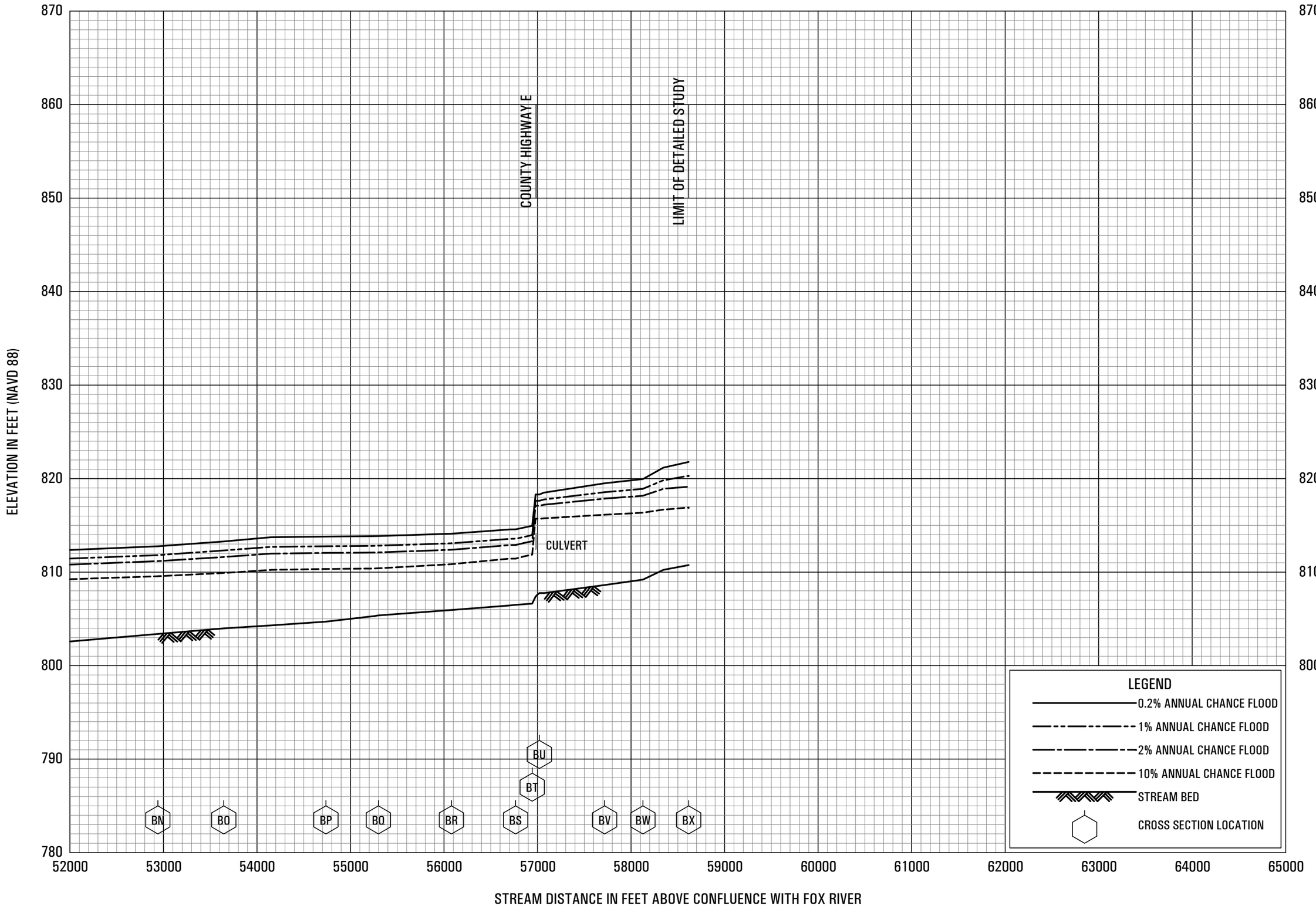

FLOOD PROFILES

MUKWONAGO RIVER

FEDERAL EMERGENCY MANAGEMENT AGENCY

WAUKESHA COUNTY , WI

AND INCORPORATED AREAS

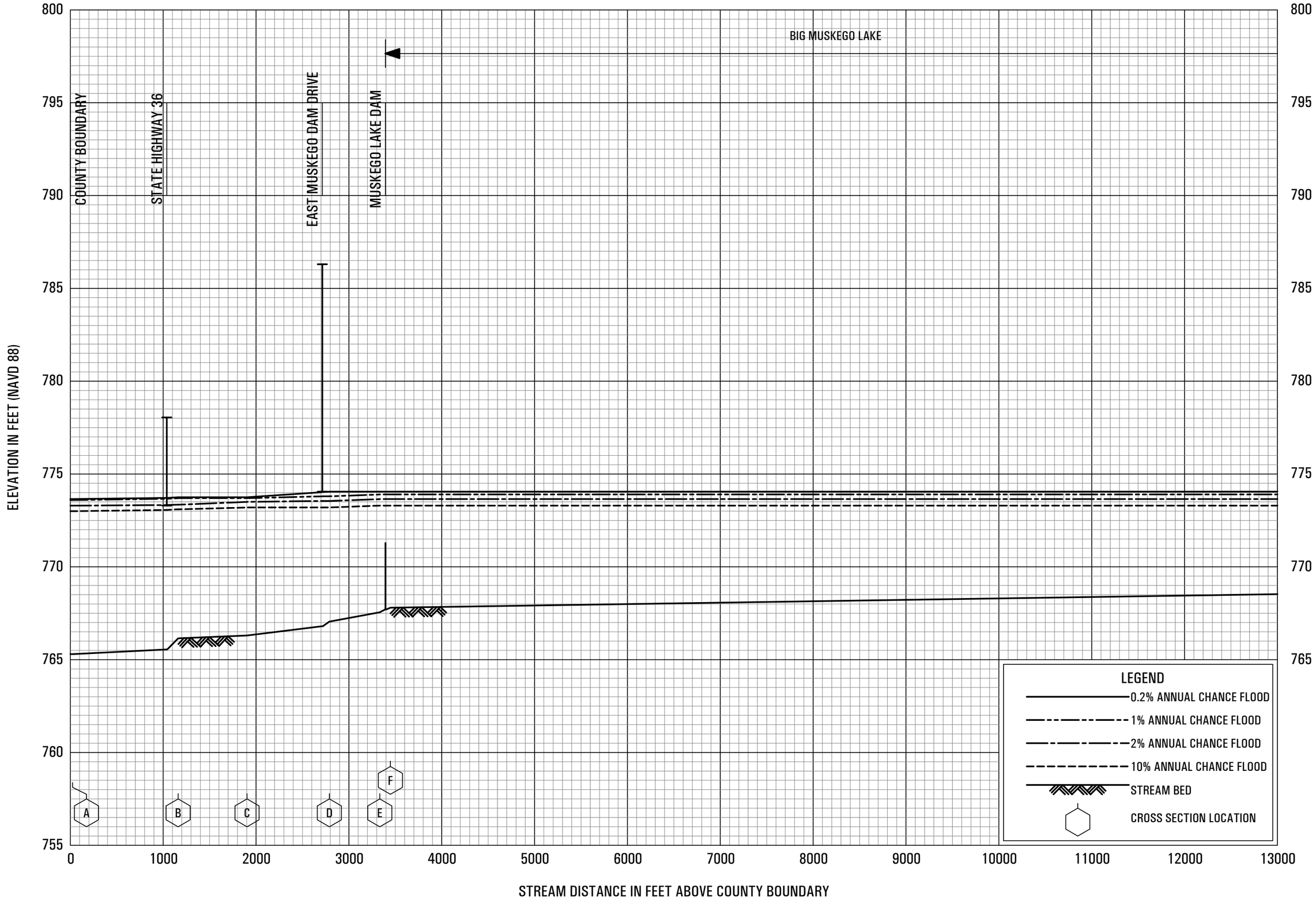

FLOOD PROFILES

MUSKEGO CANAL

FEDERAL EMERGENCY MANAGEMENT AGENCY

WAUKESHA COUNTY, WI

AND INCORPORATED AREAS

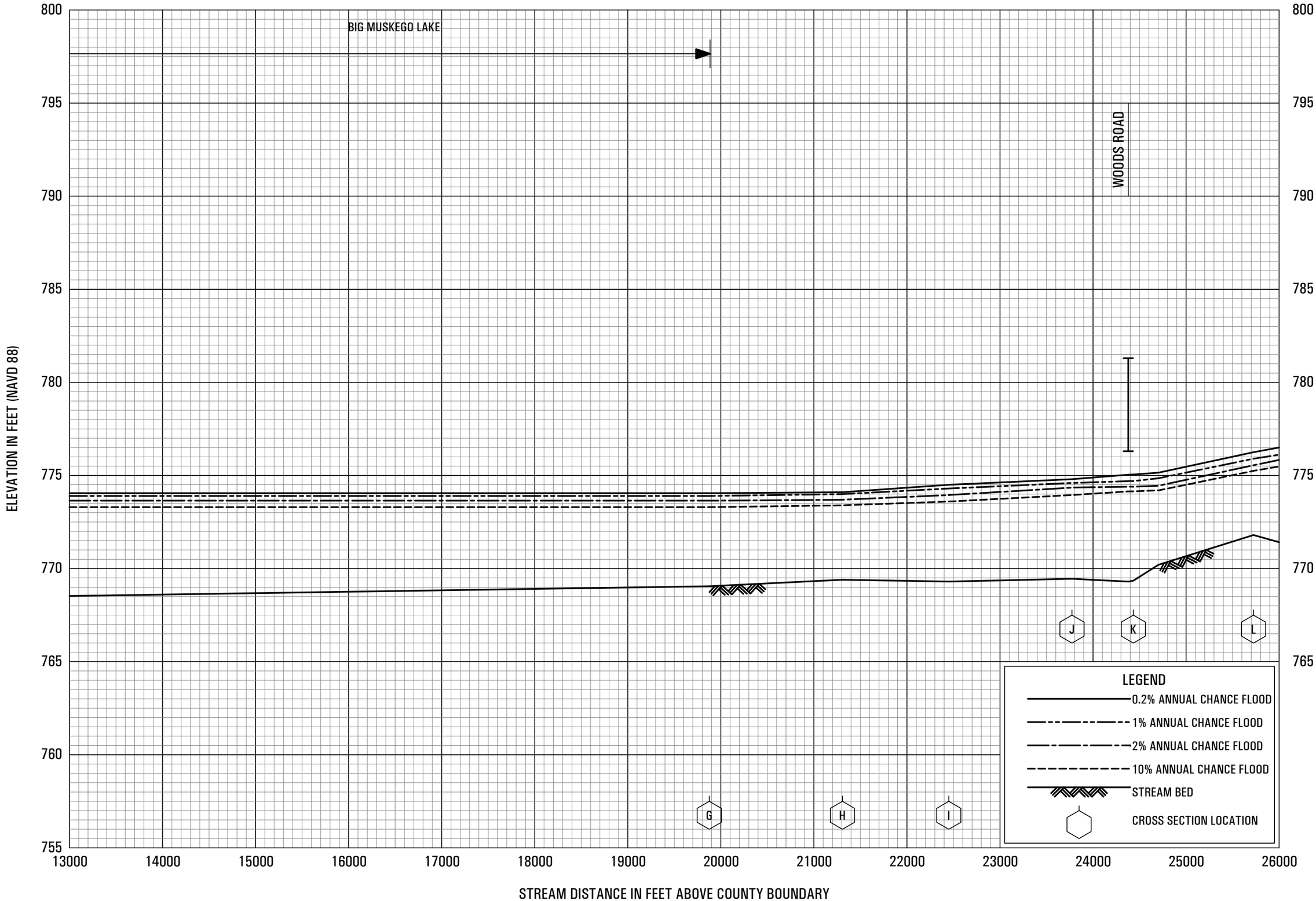

FLOOD PROFILES

MUSKEGO CANAL

FEDERAL EMERGENCY MANAGEMENT AGENCY

WAUKESHA COUNTY, WI

AND INCORPORATED AREAS

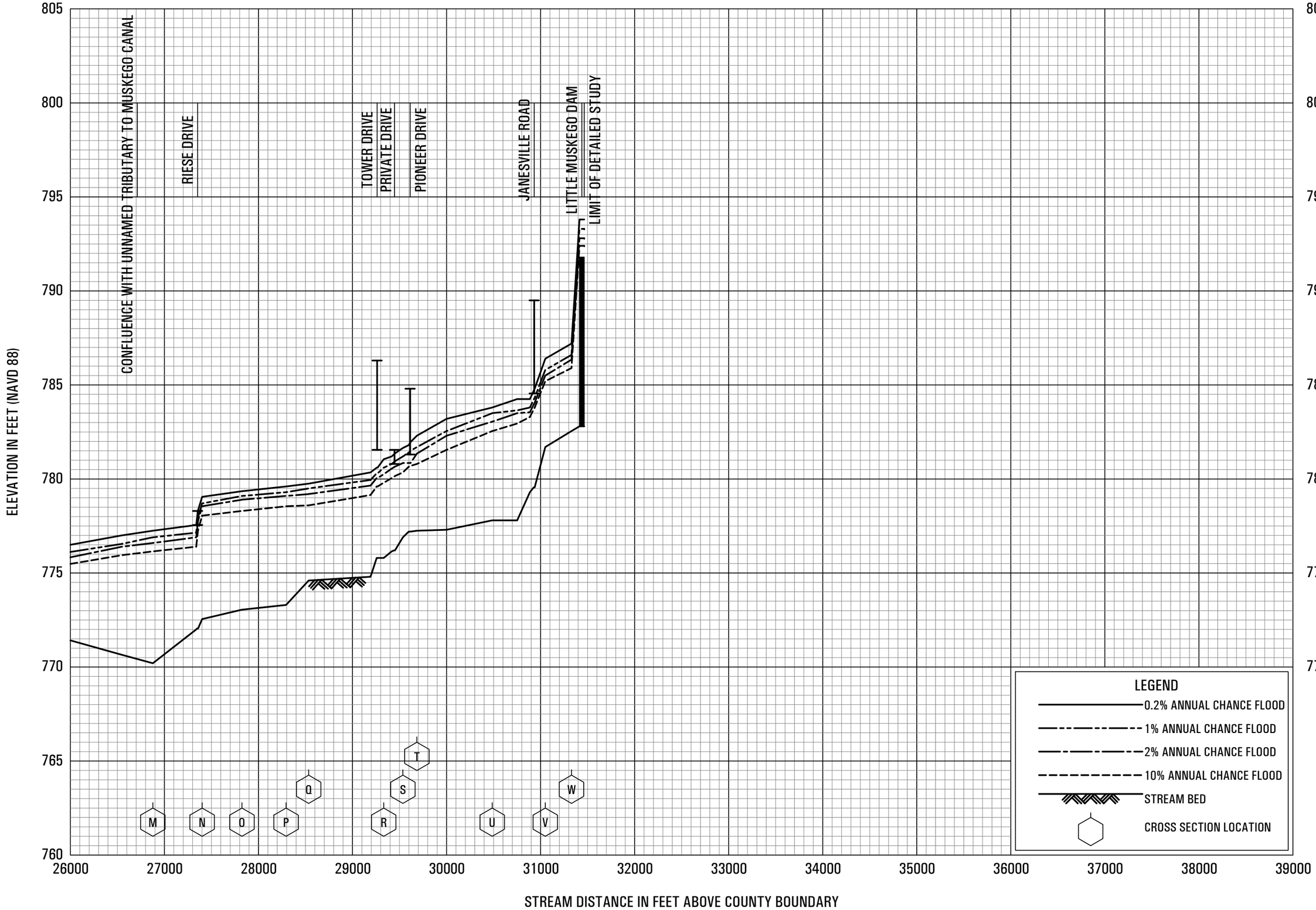

FLOOD PROFILES

MUSKEGO CANAL

FEDERAL EMERGENCY MANAGEMENT AGENCY

WAUKESHA COUNTY, WI

AND INCORPORATED AREAS

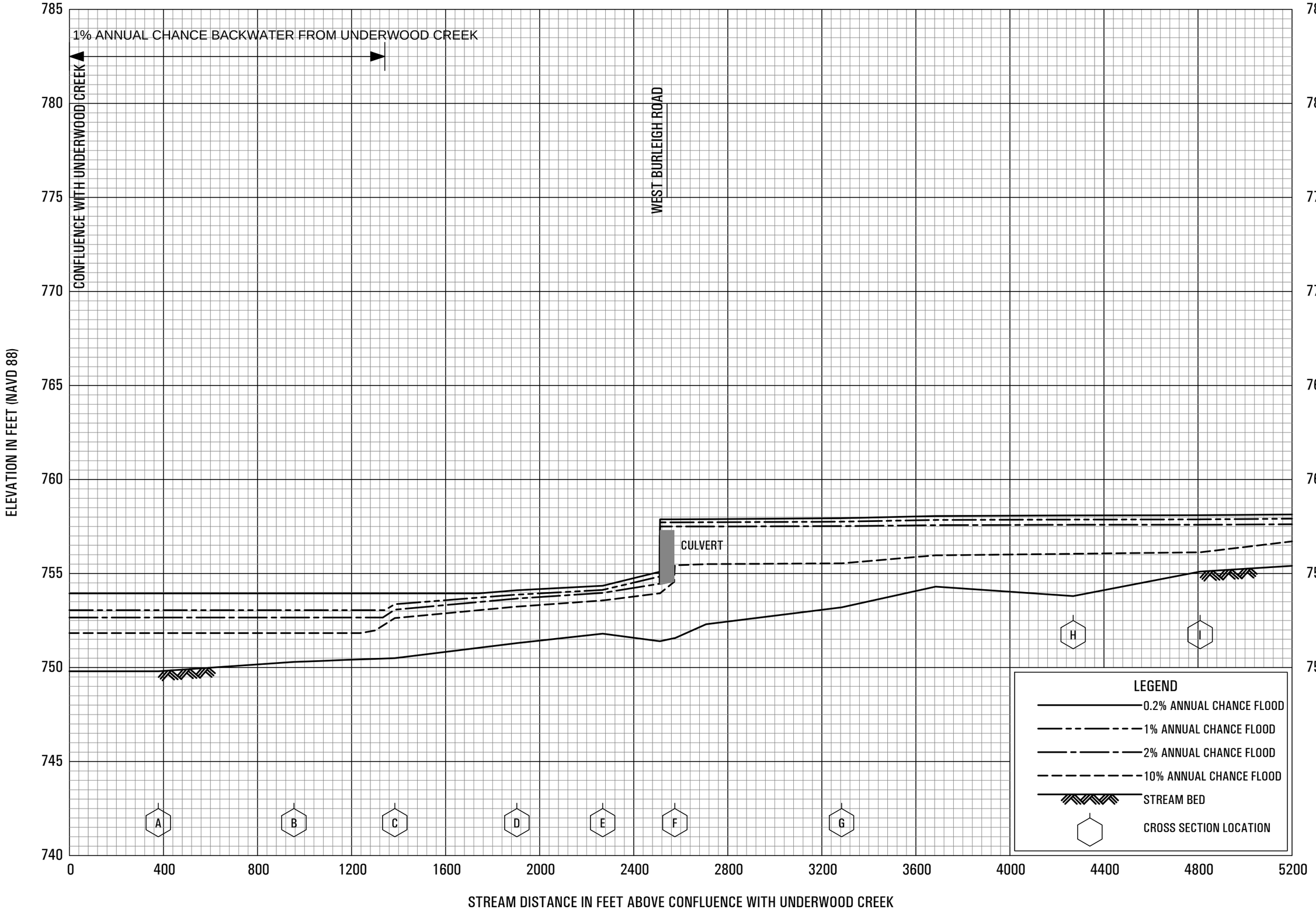

FLOOD PROFILES

NORTH BRANCH UNDERWOOD CREEK

FEDERAL EMERGENCY MANAGEMENT AGENCY

WAUKESHA COUNTY, WI

AND INCORPORATED AREAS

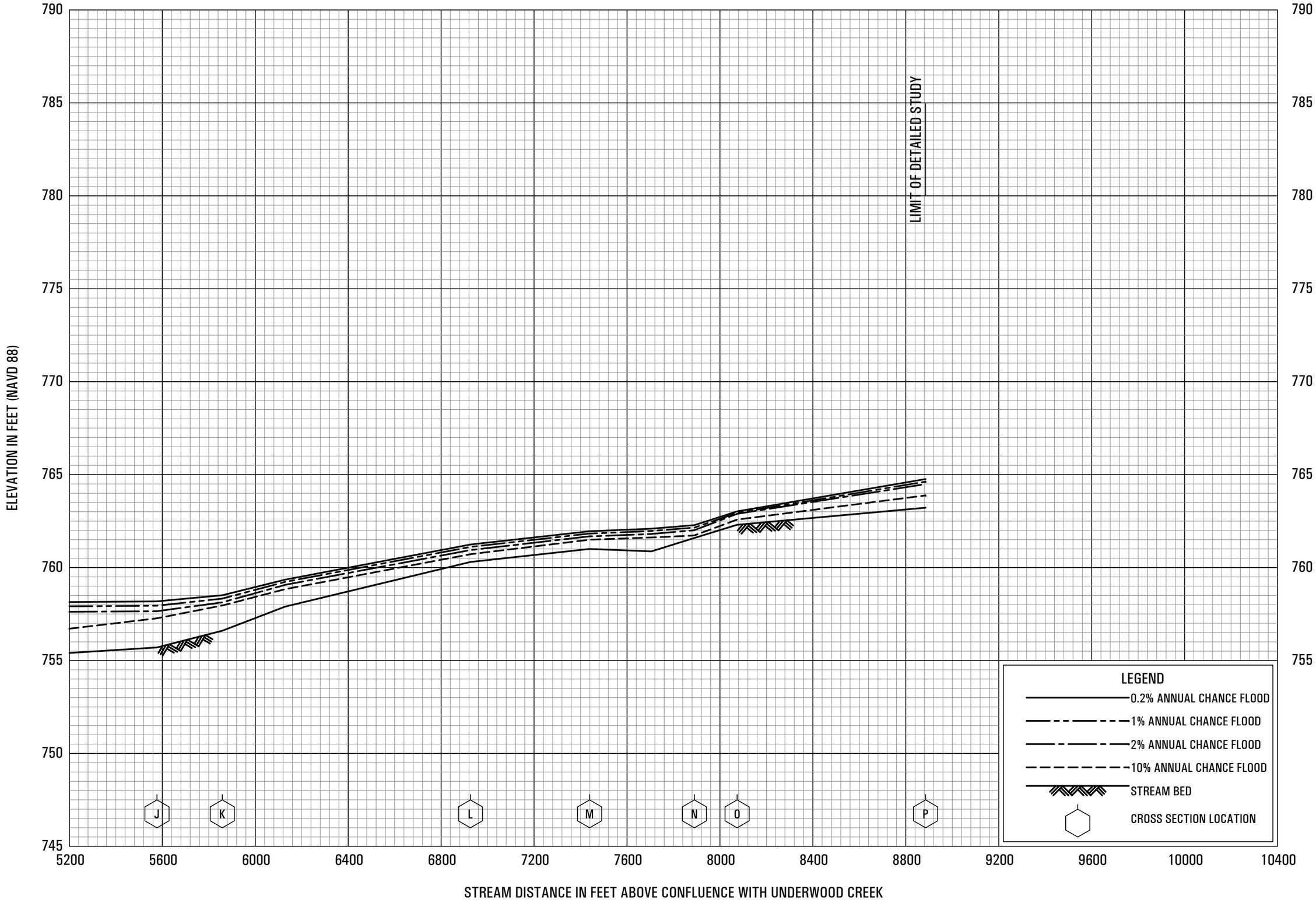

FLOOD PROFILES

NORTH BRANCH UNDERWOOD CREEK

FEDERAL EMERGENCY MANAGEMENT AGENCY

WAUKESHA COUNTY, WI

AND INCORPORATED AREAS

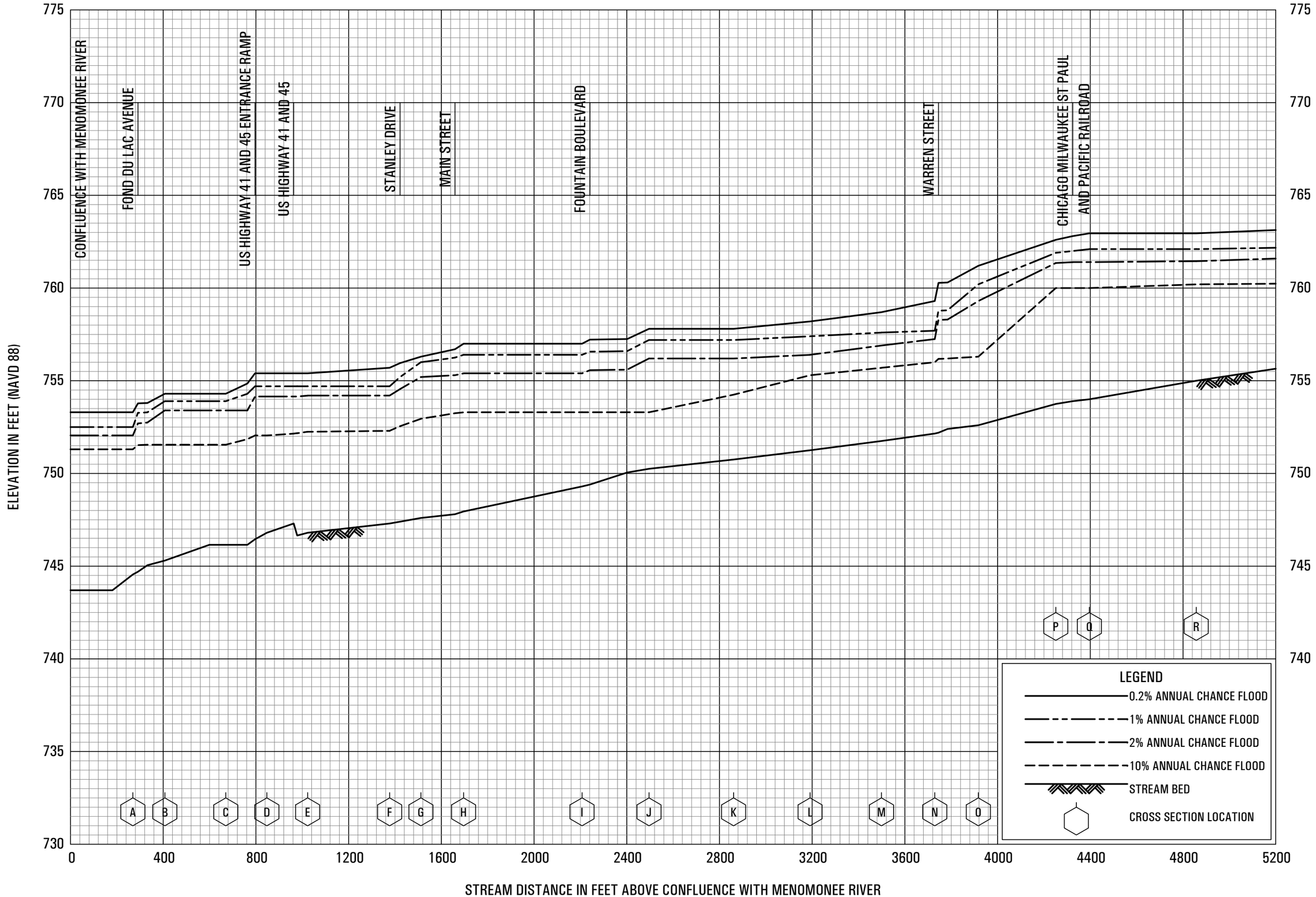

FLOOD PROFILES

NOR-X-WAY CHANNEL

FEDERAL EMERGENCY MANAGEMENT AGENCY

WAUKESHA COUNTY, WI

AND INCORPORATED AREAS

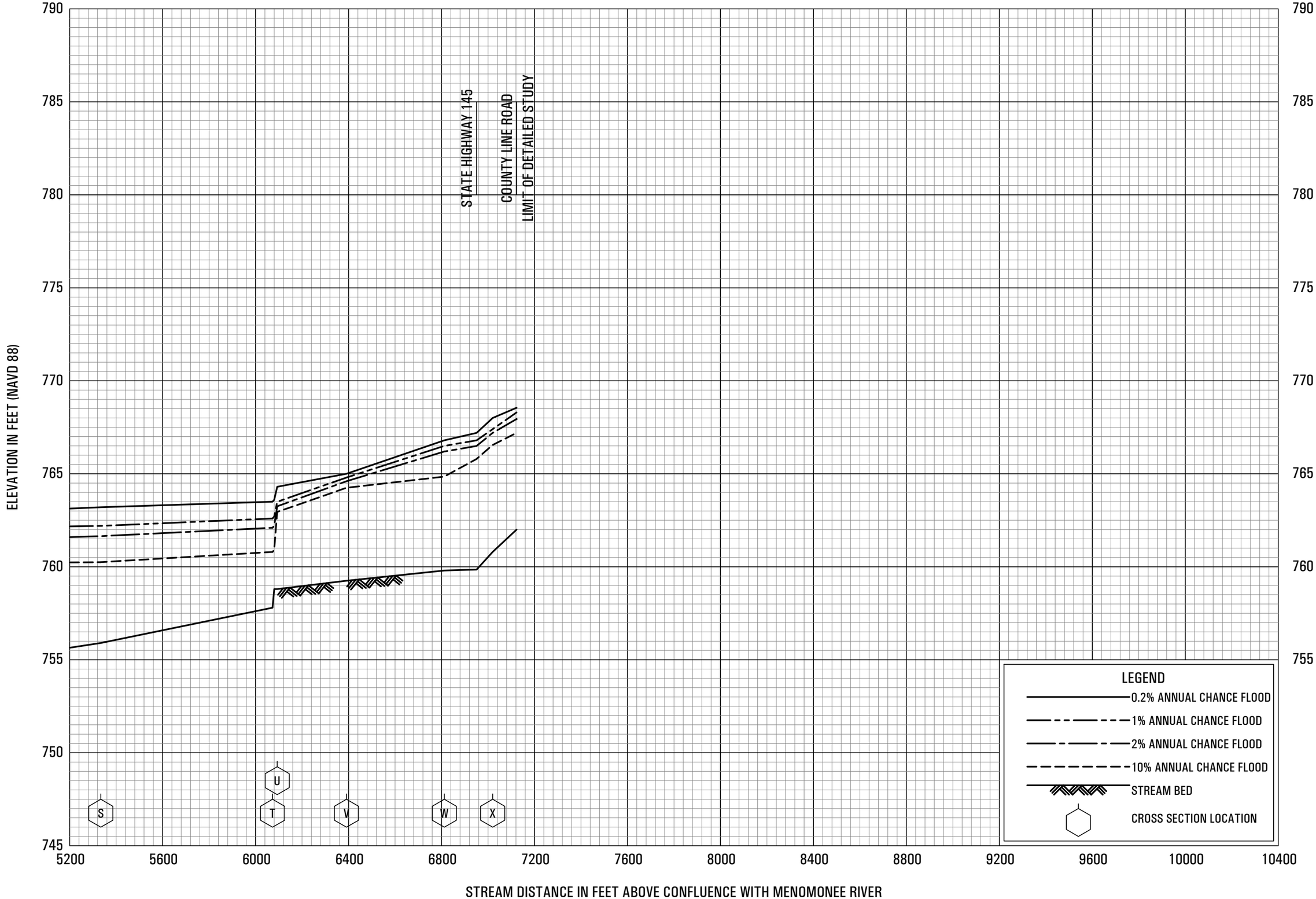

FLOOD PROFILES

NOR-X-WAY CHANNEL

FEDERAL EMERGENCY MANAGEMENT AGENCY

WAUKESHA COUNTY, WI

AND INCORPORATED AREAS

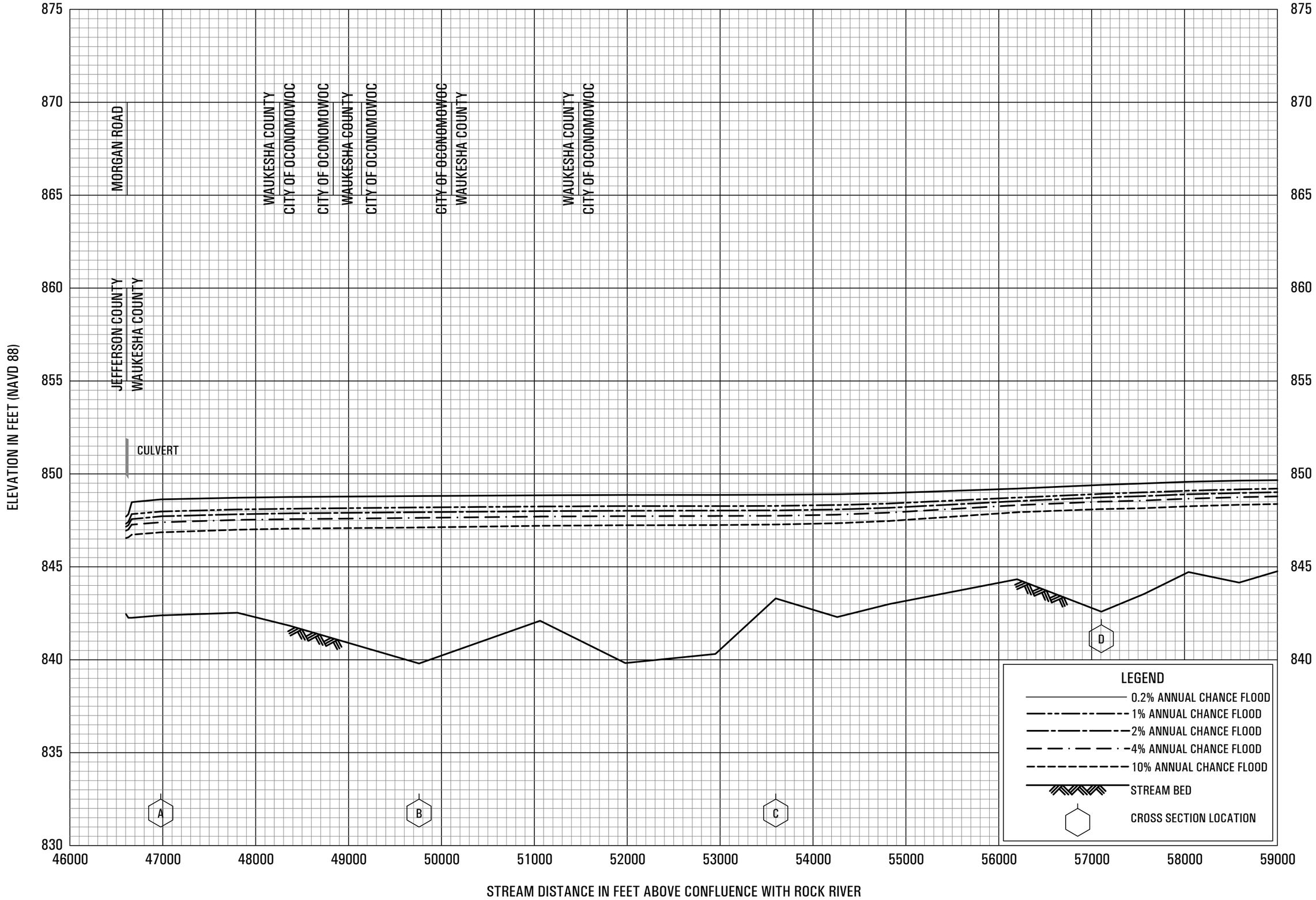

FLOOD PROFILES

OCONOMOWOC RIVER

FEDERAL EMERGENCY MANAGEMENT AGENCY

WAUKESHA COUNTY, WI

AND INCORPORATED AREAS

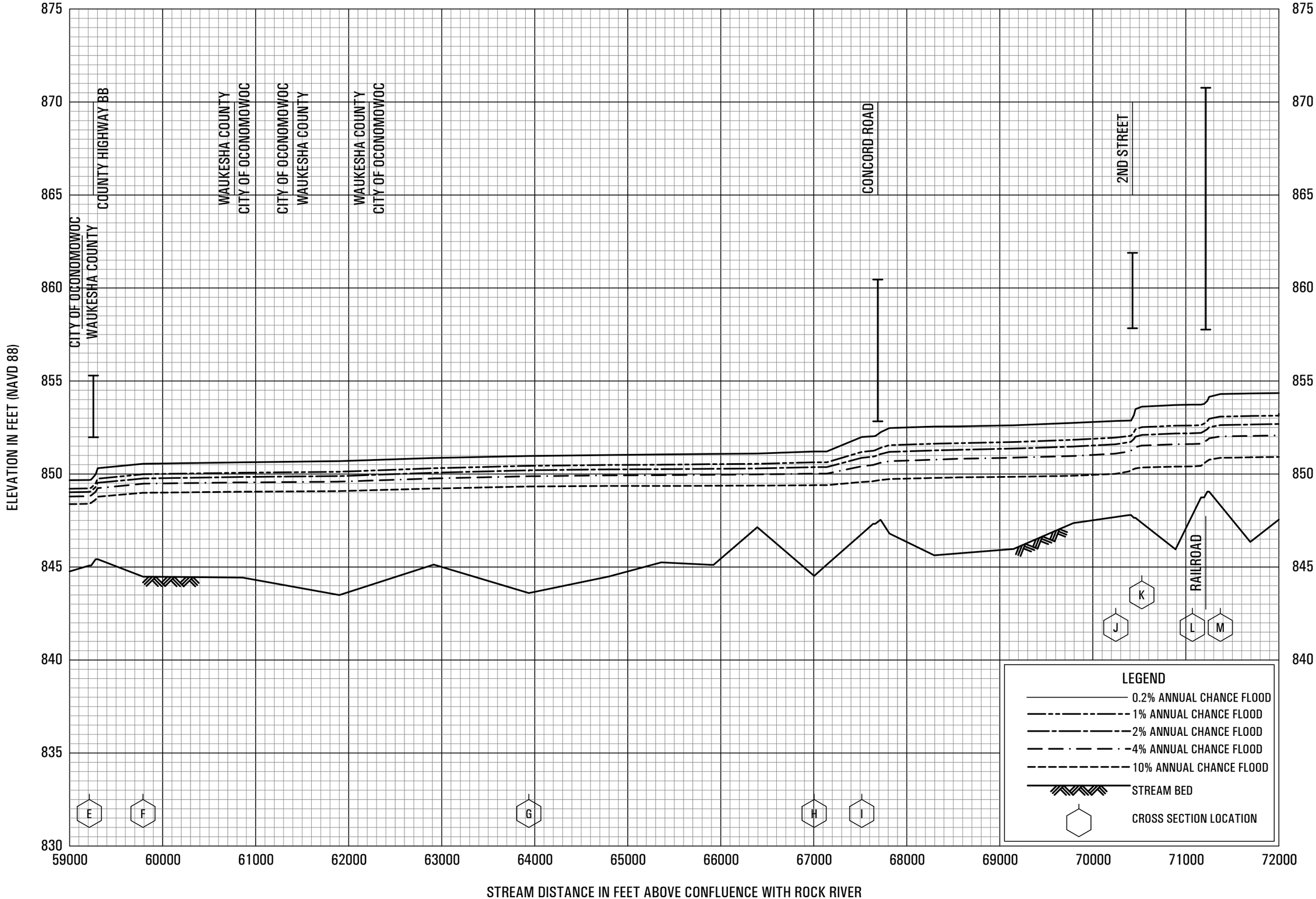

FLOOD PROFILES

OCONOMOWOC RIVER

FEDERAL EMERGENCY MANAGEMENT AGENCY

WAUKESHA COUNTY, WI

AND INCORPORATED AREAS

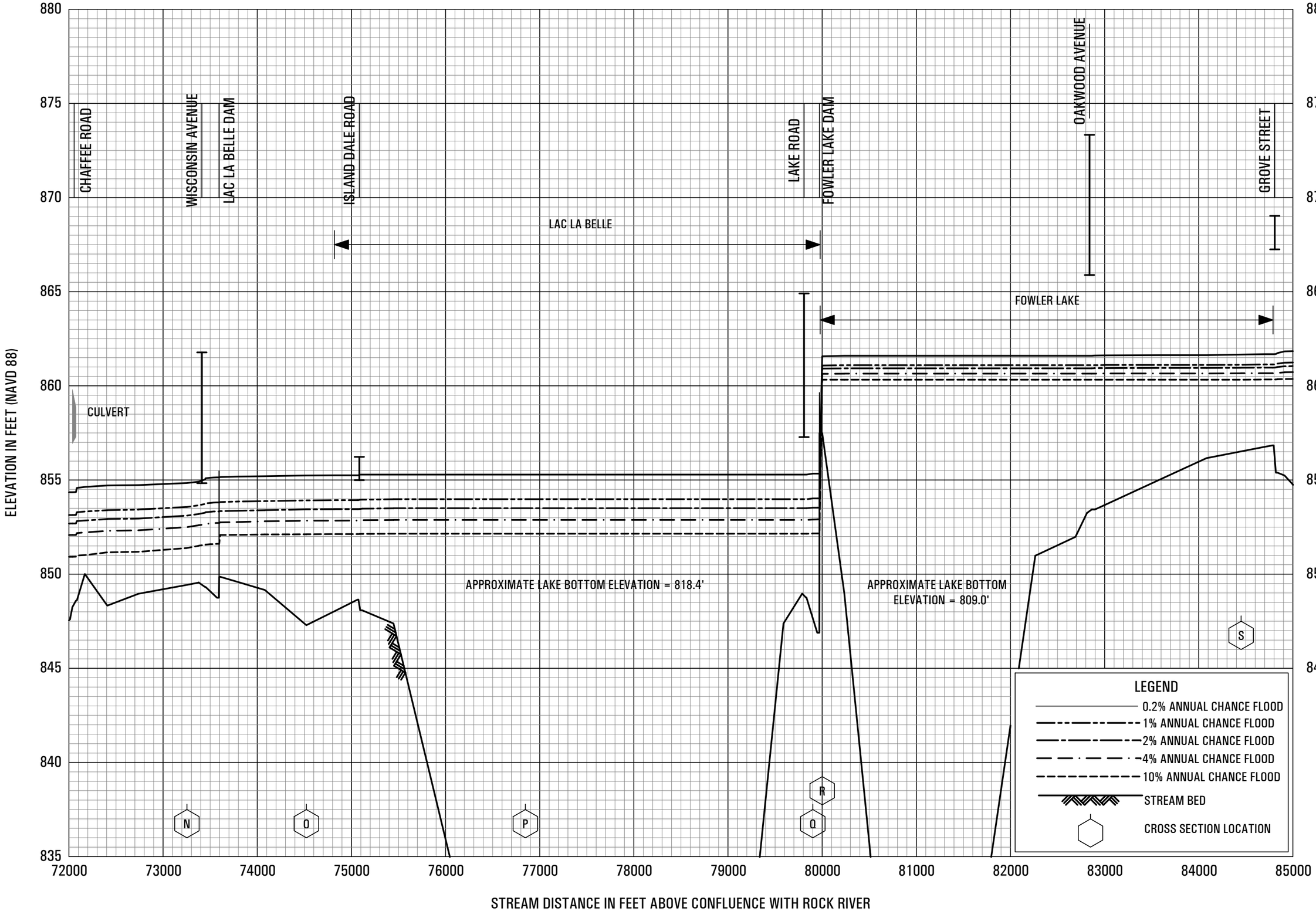

FLOOD PROFILES

OCONOMOWOC RIVER

FEDERAL EMERGENCY MANAGEMENT AGENCY

WAUKESHA COUNTY, WI

AND INCORPORATED AREAS

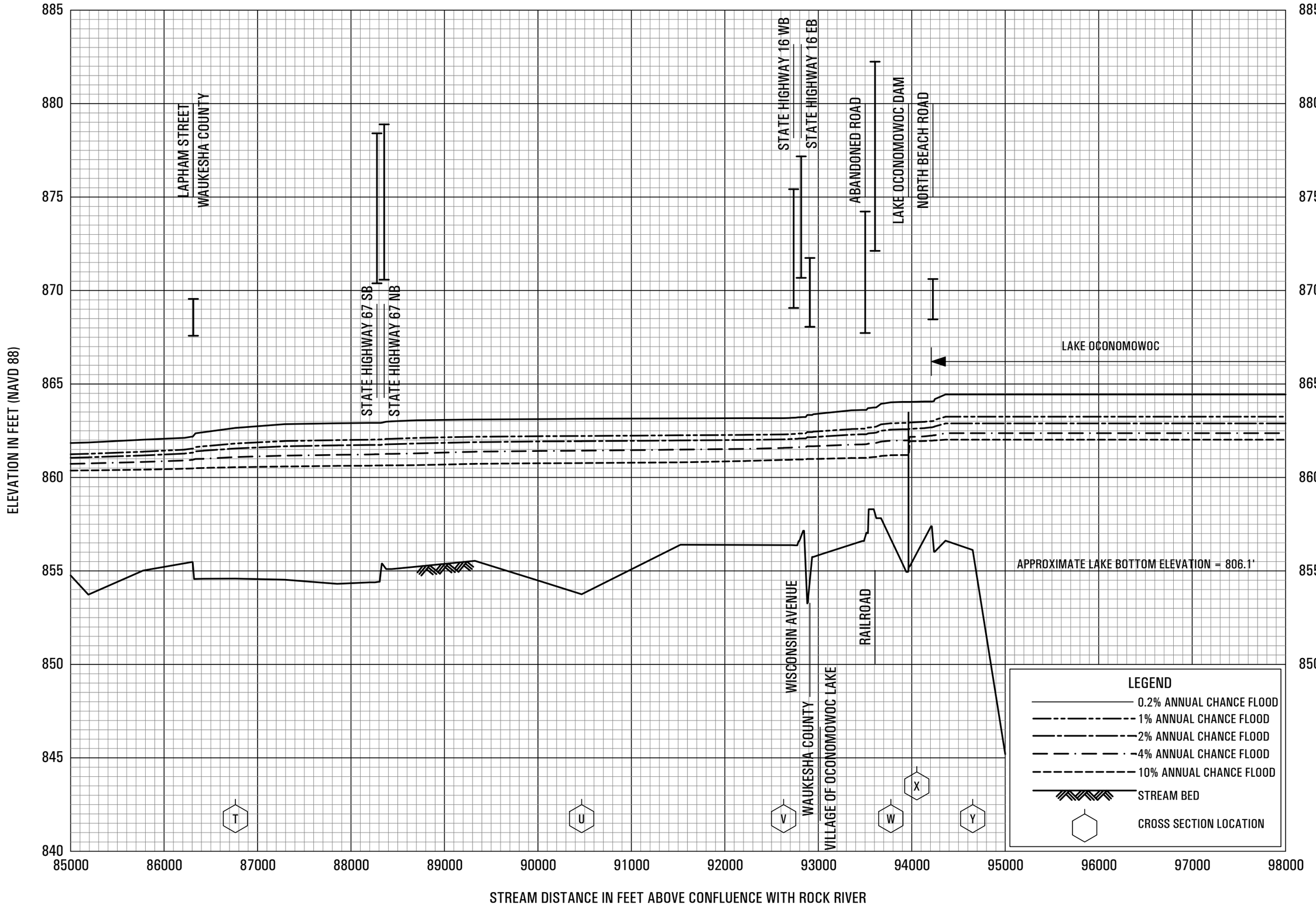

FLOOD PROFILES

OCONOMOWOC RIVER

FEDERAL EMERGENCY MANAGEMENT AGENCY

WAUKESHA COUNTY, WI

AND INCORPORATED AREAS

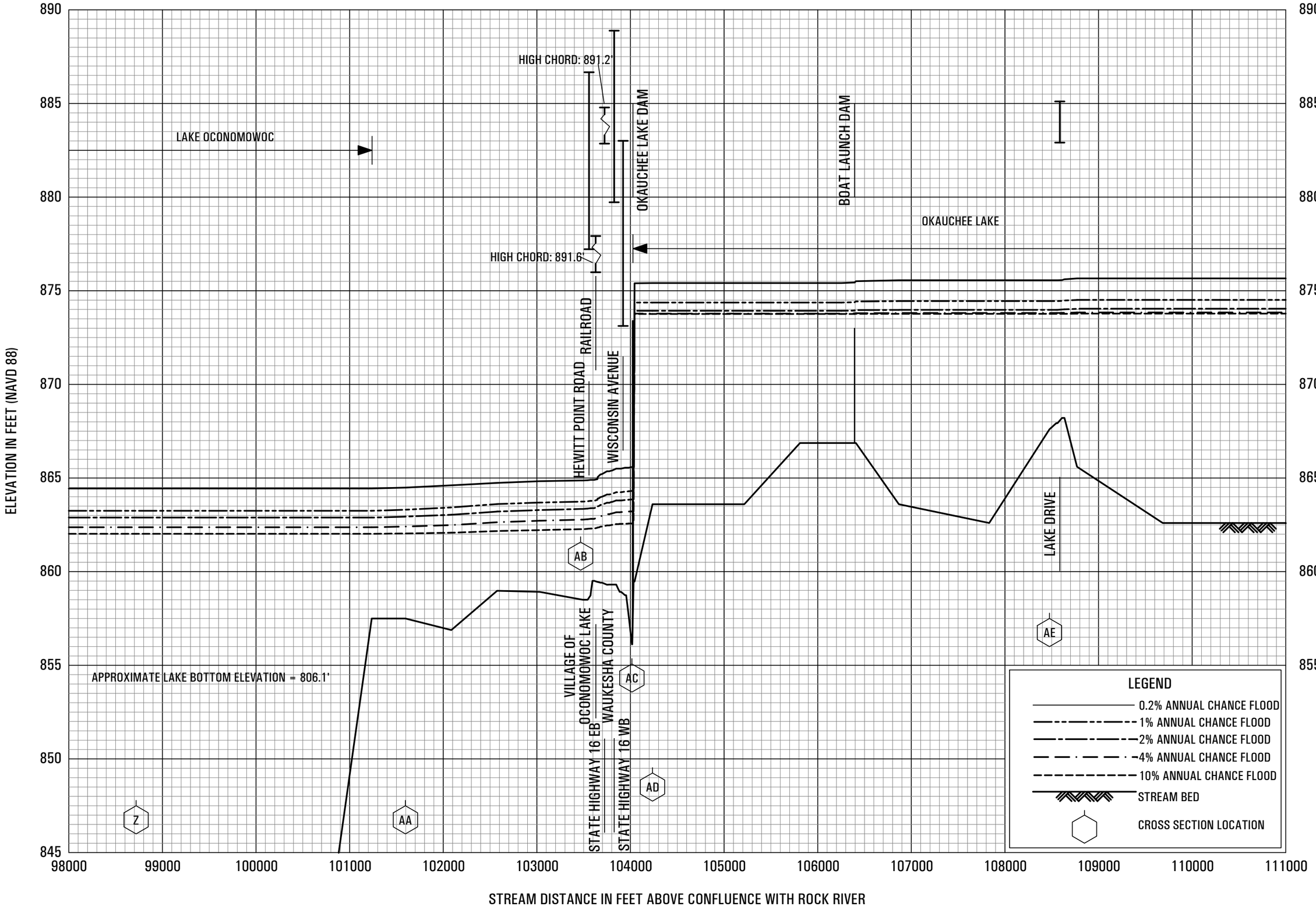

FLOOD PROFILES

OCONOMOWOC RIVER

FEDERAL EMERGENCY MANAGEMENT AGENCY

WAUKESHA COUNTY, WI

AND INCORPORATED AREAS

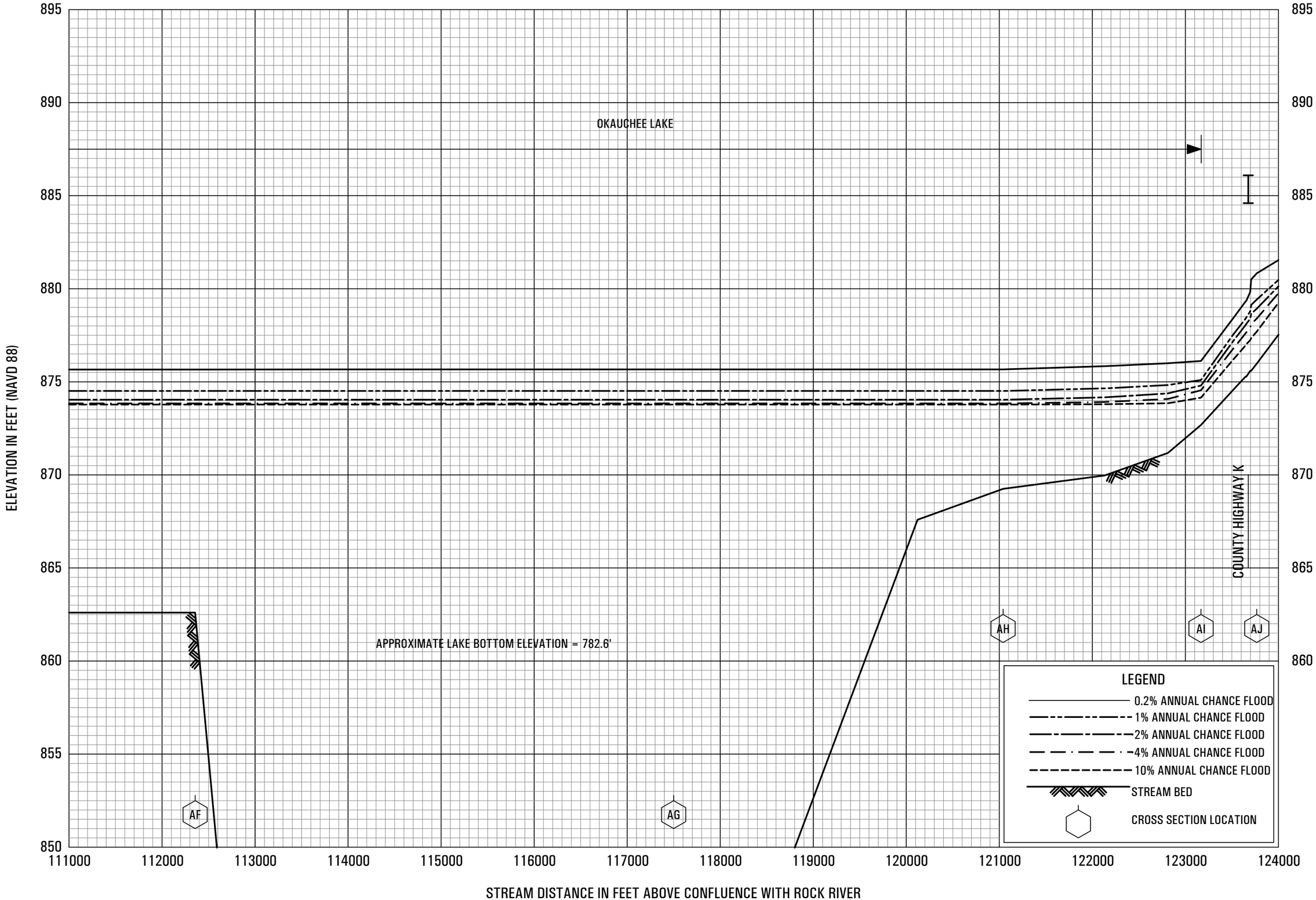

FLOOD PROFILES

OCONOMOWOC RIVER

FEDERAL EMERGENCY MANAGEMENT AGENCY

WAUKESHA COUNTY, WI

AND INCORPORATED AREAS

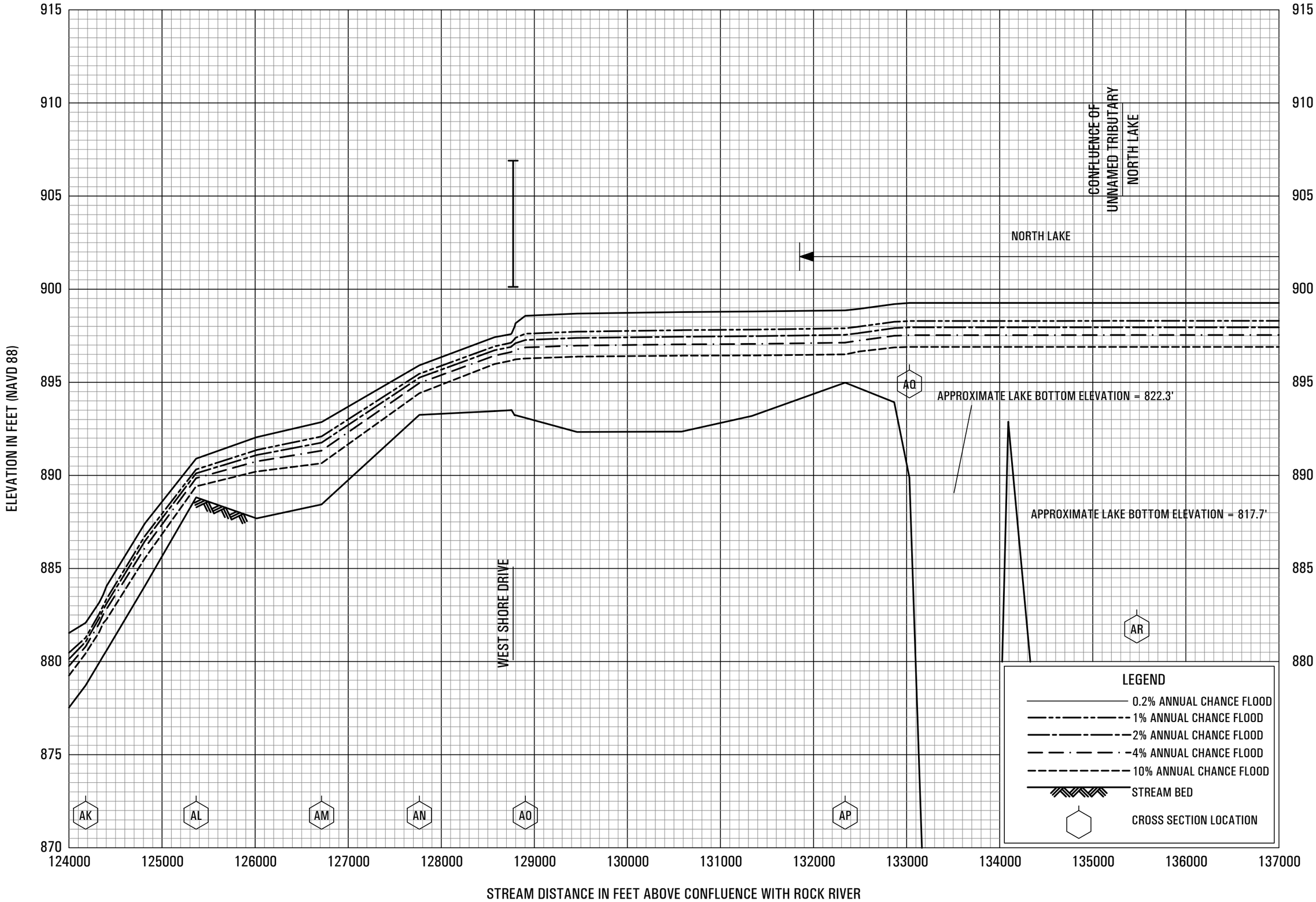

FLOOD PROFILES

OCONOMOWOC RIVER

FEDERAL EMERGENCY MANAGEMENT AGENCY

WAUKESHA COUNTY, WI

AND INCORPORATED AREAS

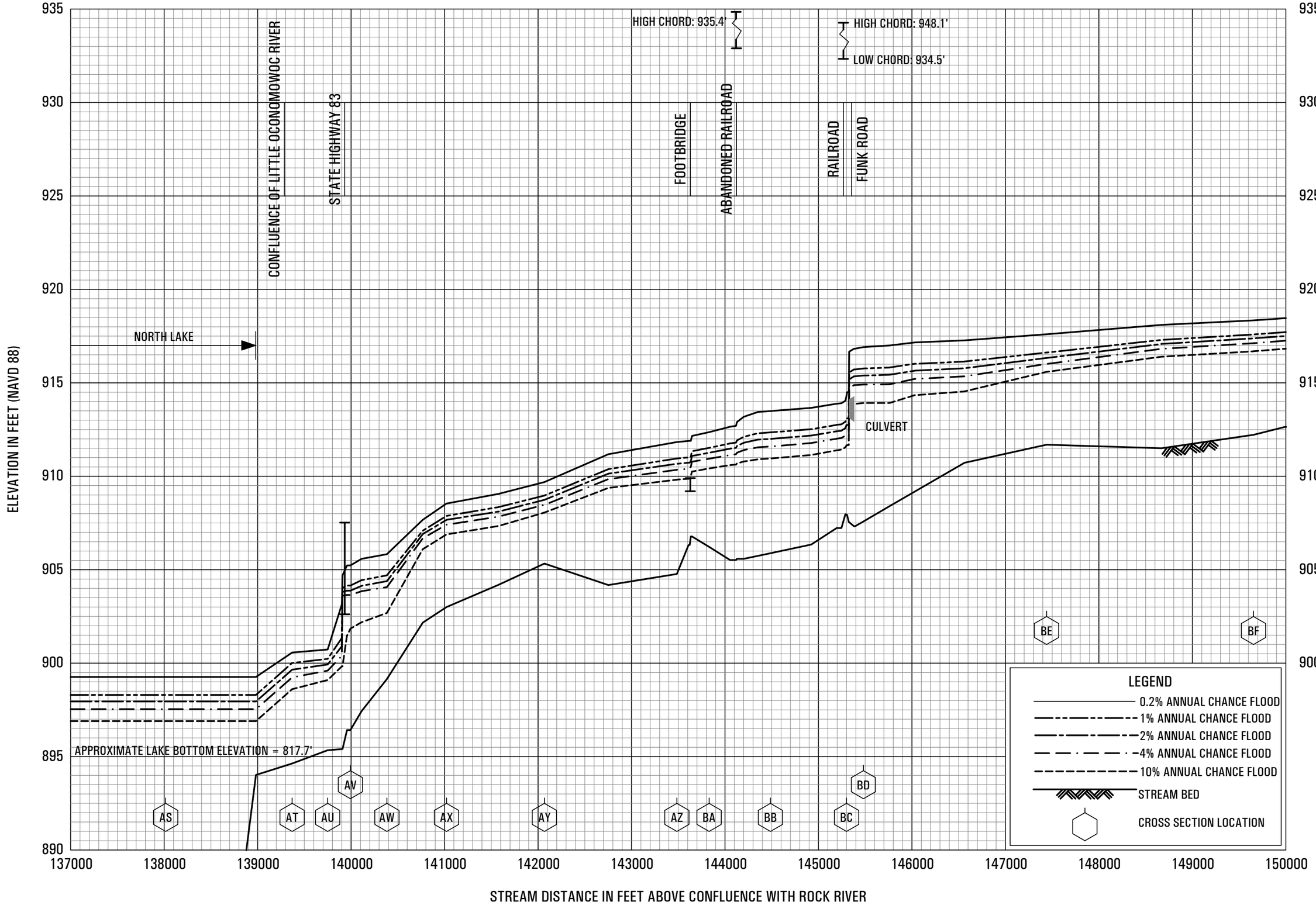

FLOOD PROFILES

OCONOMOWOC RIVER

FEDERAL EMERGENCY MANAGEMENT AGENCY

WAUKESHA COUNTY, WI

AND INCORPORATED AREAS

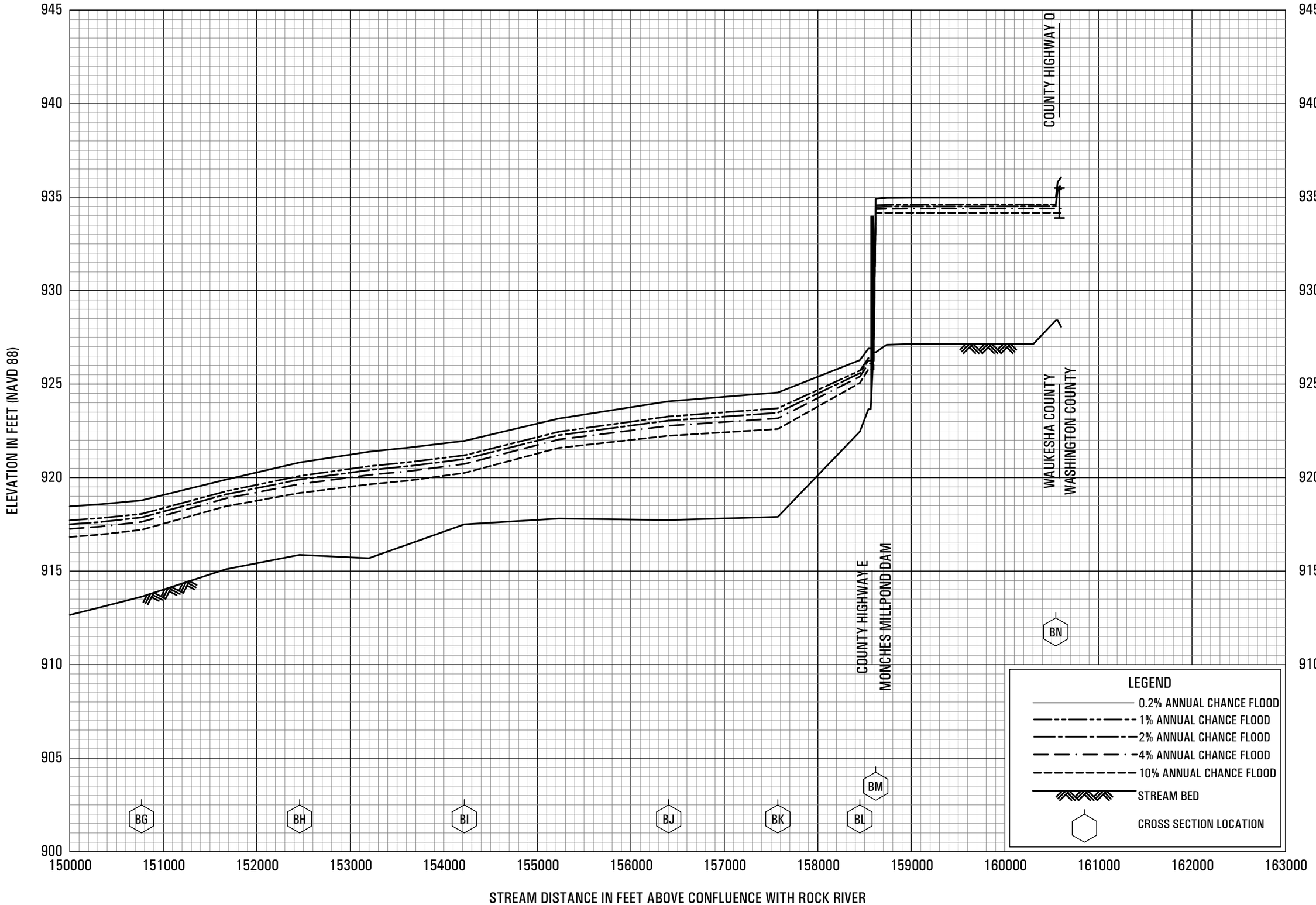

FLOOD PROFILES

OCONOMOWOC RIVER

FEDERAL EMERGENCY MANAGEMENT AGENCY

WAUKESHA COUNTY, WI

AND INCORPORATED AREAS

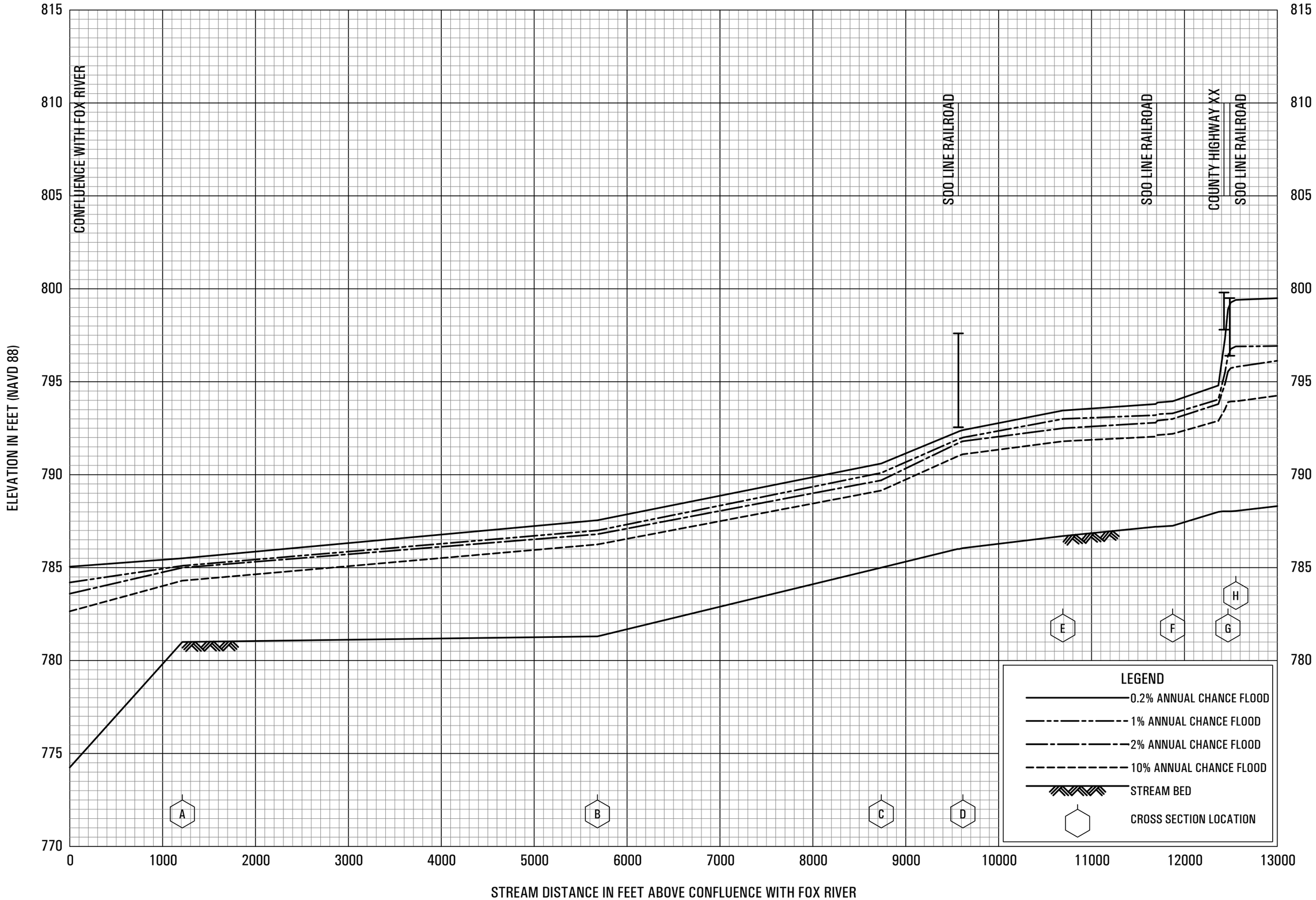

FLOOD PROFILES

PEBBLE BROOK

FEDERAL EMERGENCY MANAGEMENT AGENCY

WAUKESHA COUNTY, WI

AND INCORPORATED AREAS

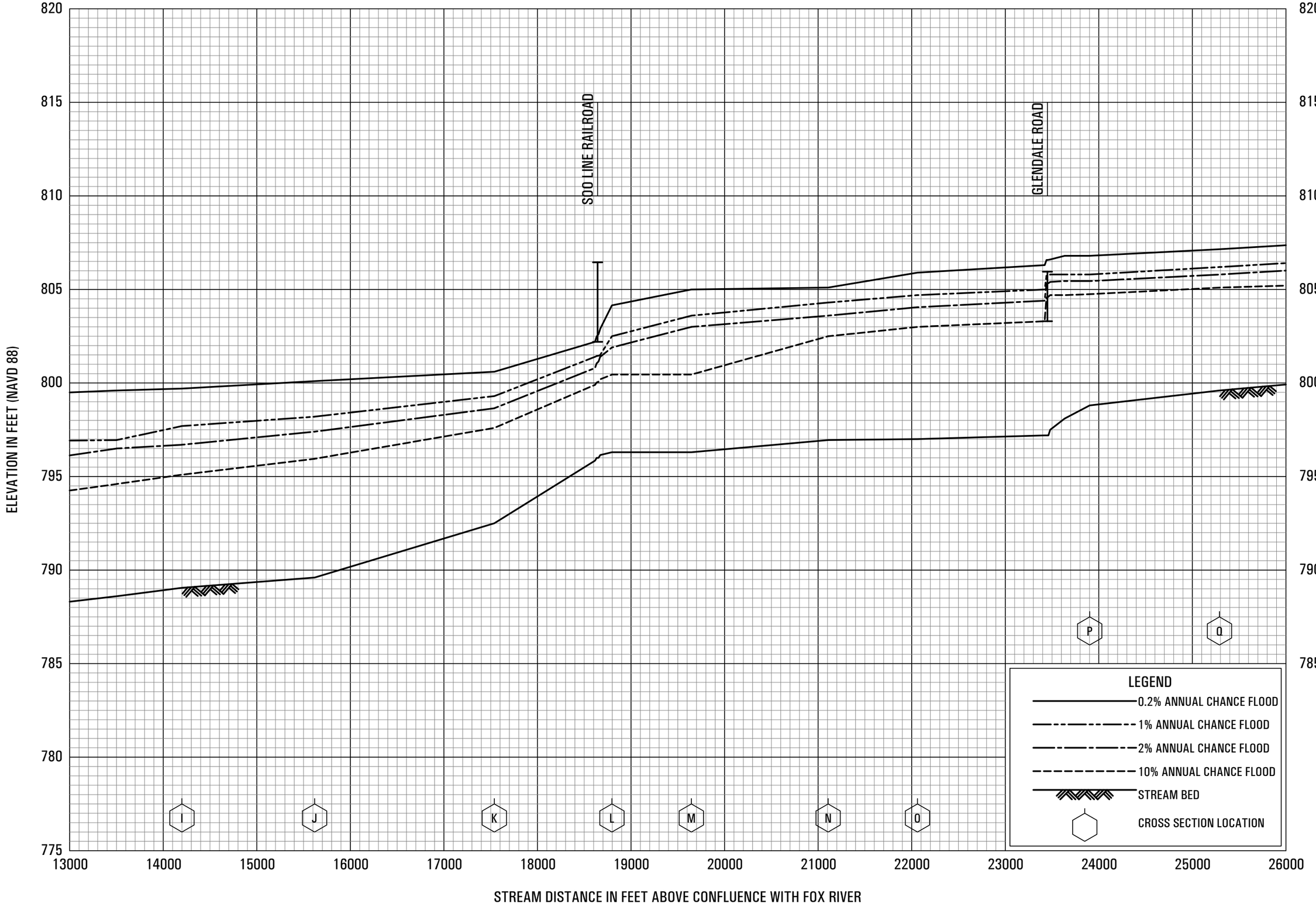

FLOOD PROFILES

PEBBLE BROOK

FEDERAL EMERGENCY MANAGEMENT AGENCY

WAUKESHA COUNTY, WI

AND INCORPORATED AREAS

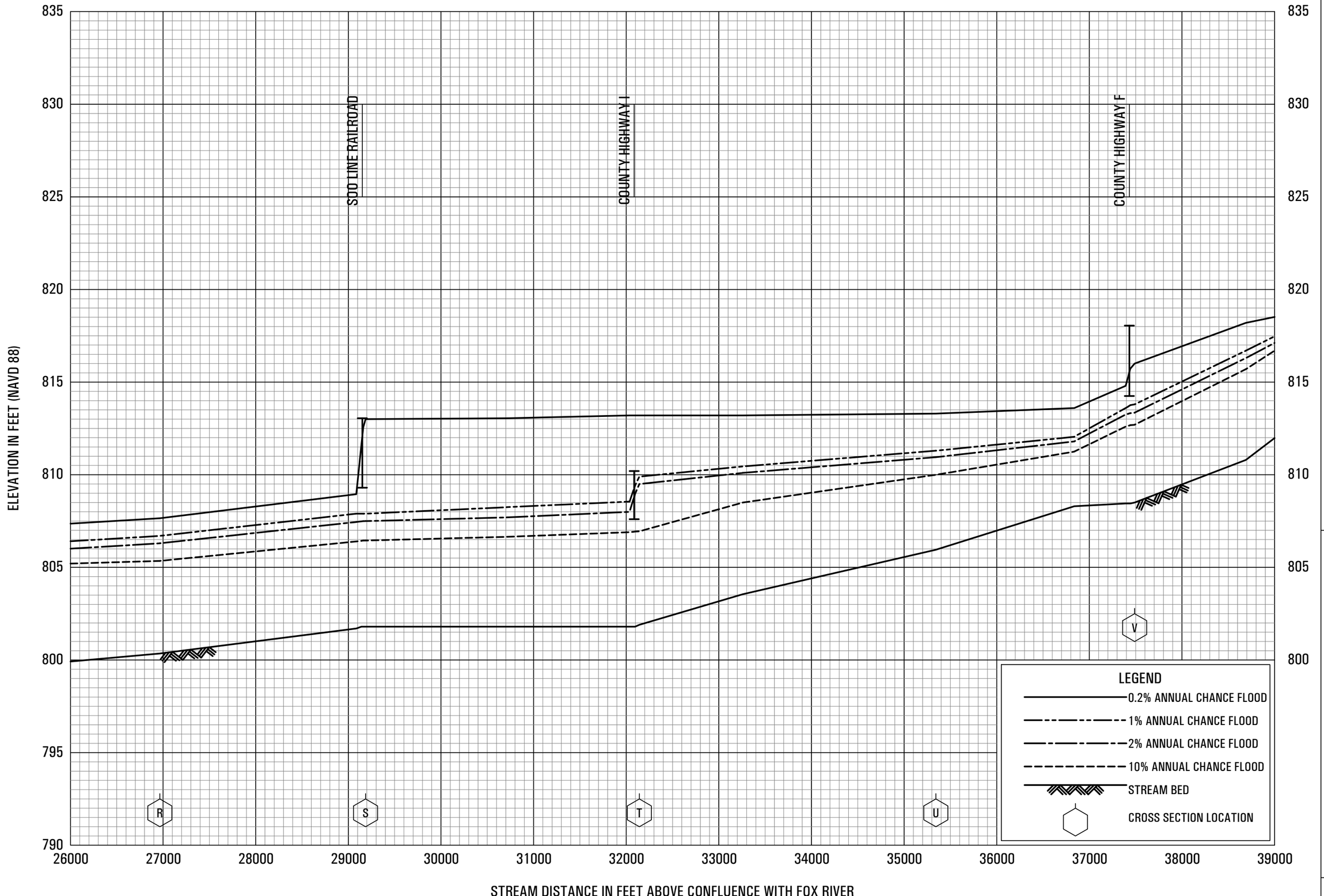

FLOOD PROFILES

PEBBLE BROOK

FEDERAL EMERGENCY MANAGEMENT AGENCY

WAUKESHA COUNTY, WI

AND INCORPORATED AREAS

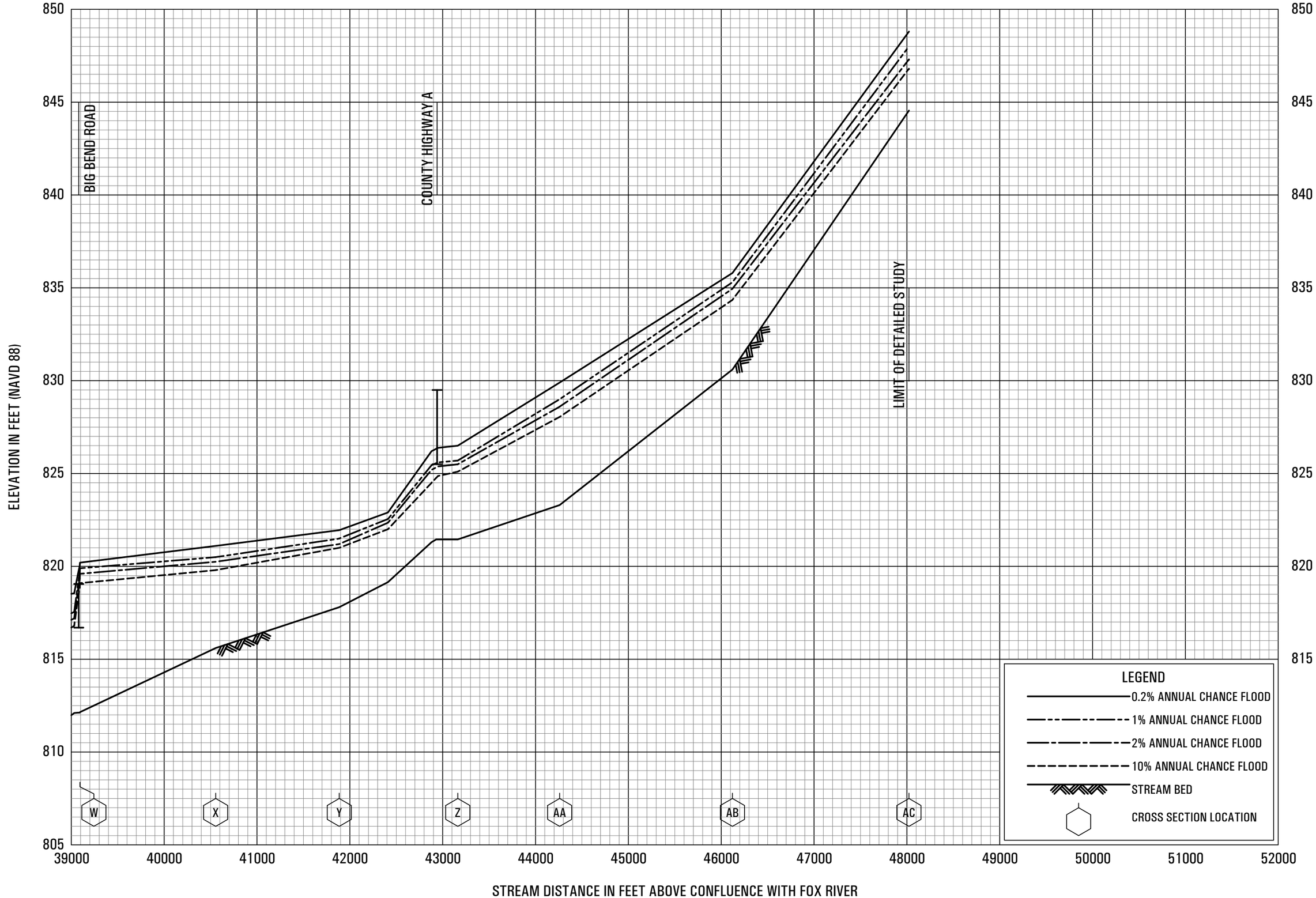

FLOOD PROFILES

PEBBLE BROOK

FEDERAL EMERGENCY MANAGEMENT AGENCY

WAUKESHA COUNTY, WI

AND INCORPORATED AREAS

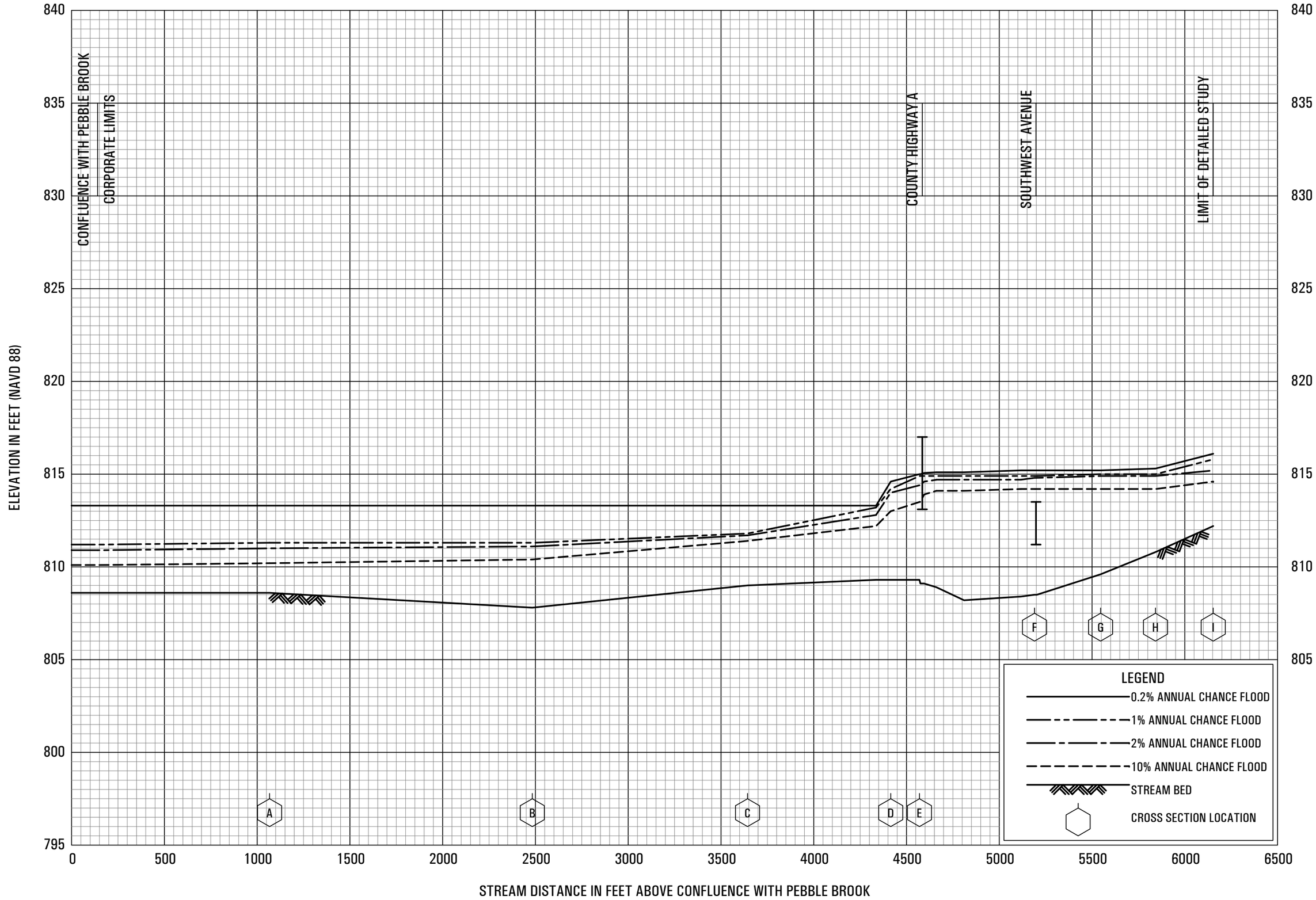

FLOOD PROFILES

PEBBLE BROOK TRIBUTARY

FEDERAL EMERGENCY MANAGEMENT AGENCY

WAUKESHA COUNTY, WI

AND INCORPORATED AREAS

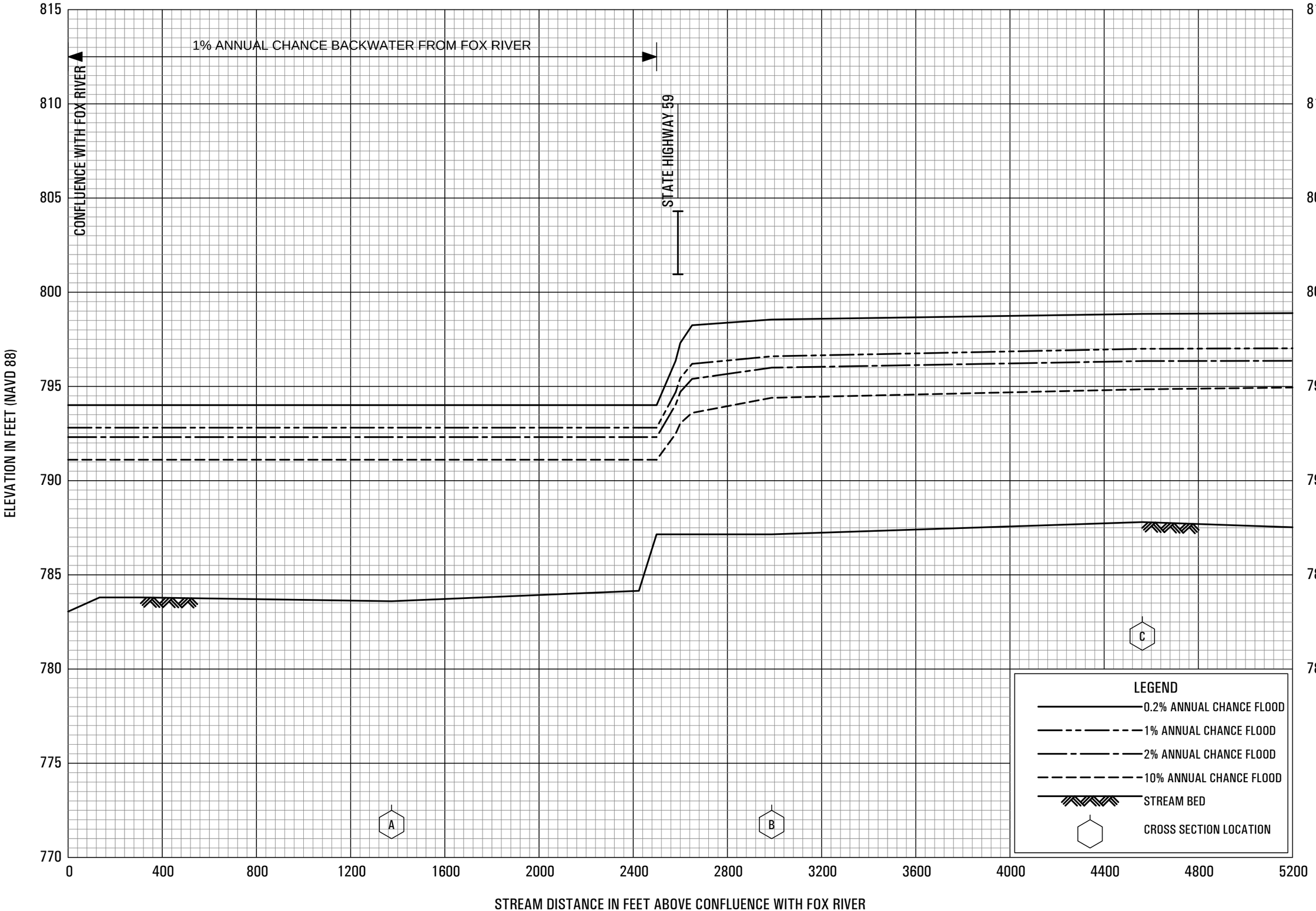

FLOOD PROFILES

PEBBLE CREEK

FEDERAL EMERGENCY MANAGEMENT AGENCY

WAUKESHA COUNTY, WI

AND INCORPORATED AREAS

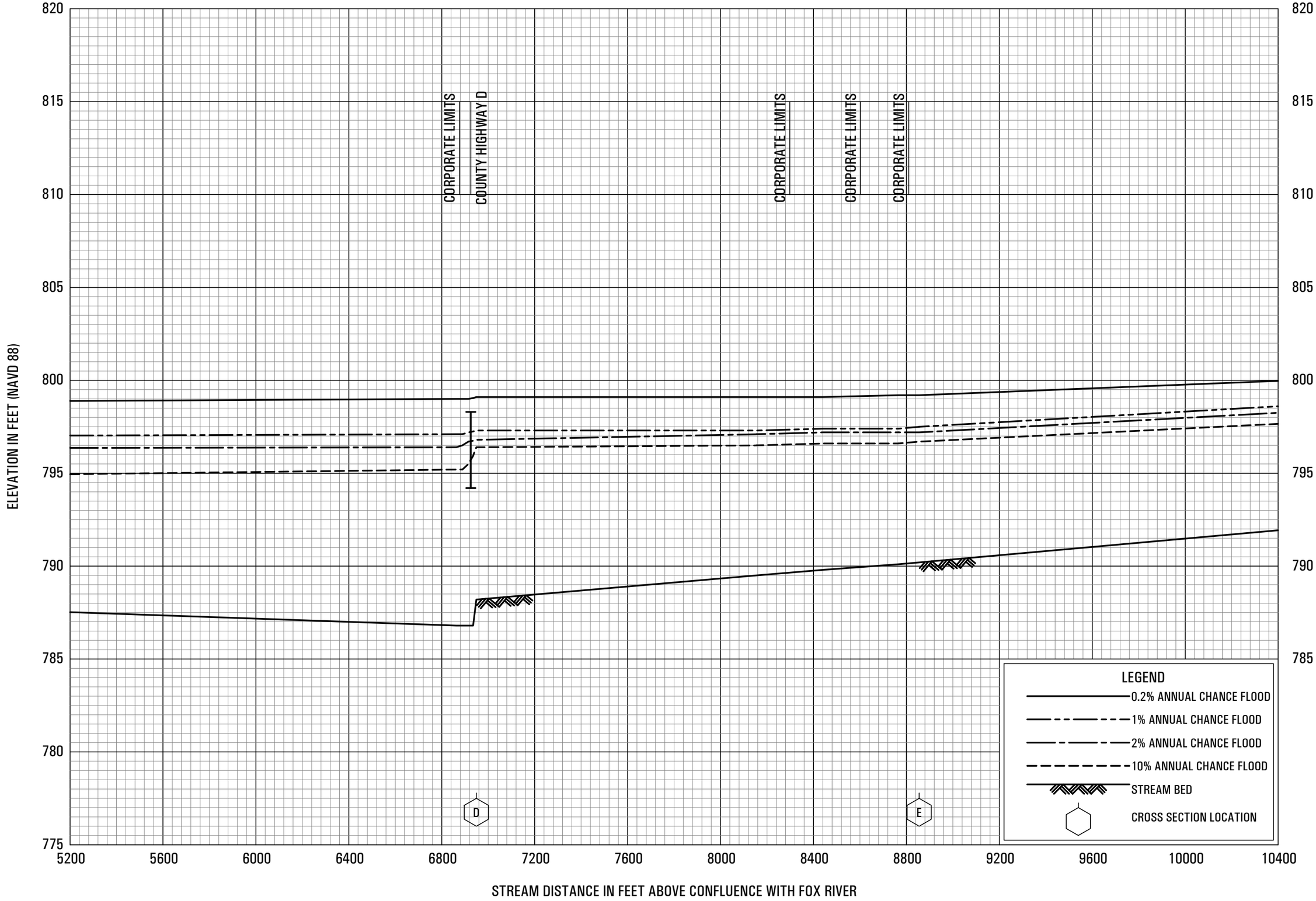

FLOOD PROFILES

PEBBLE CREEK

FEDERAL EMERGENCY MANAGEMENT AGENCY

WAUKESHA COUNTY, WI

AND INCORPORATED AREAS

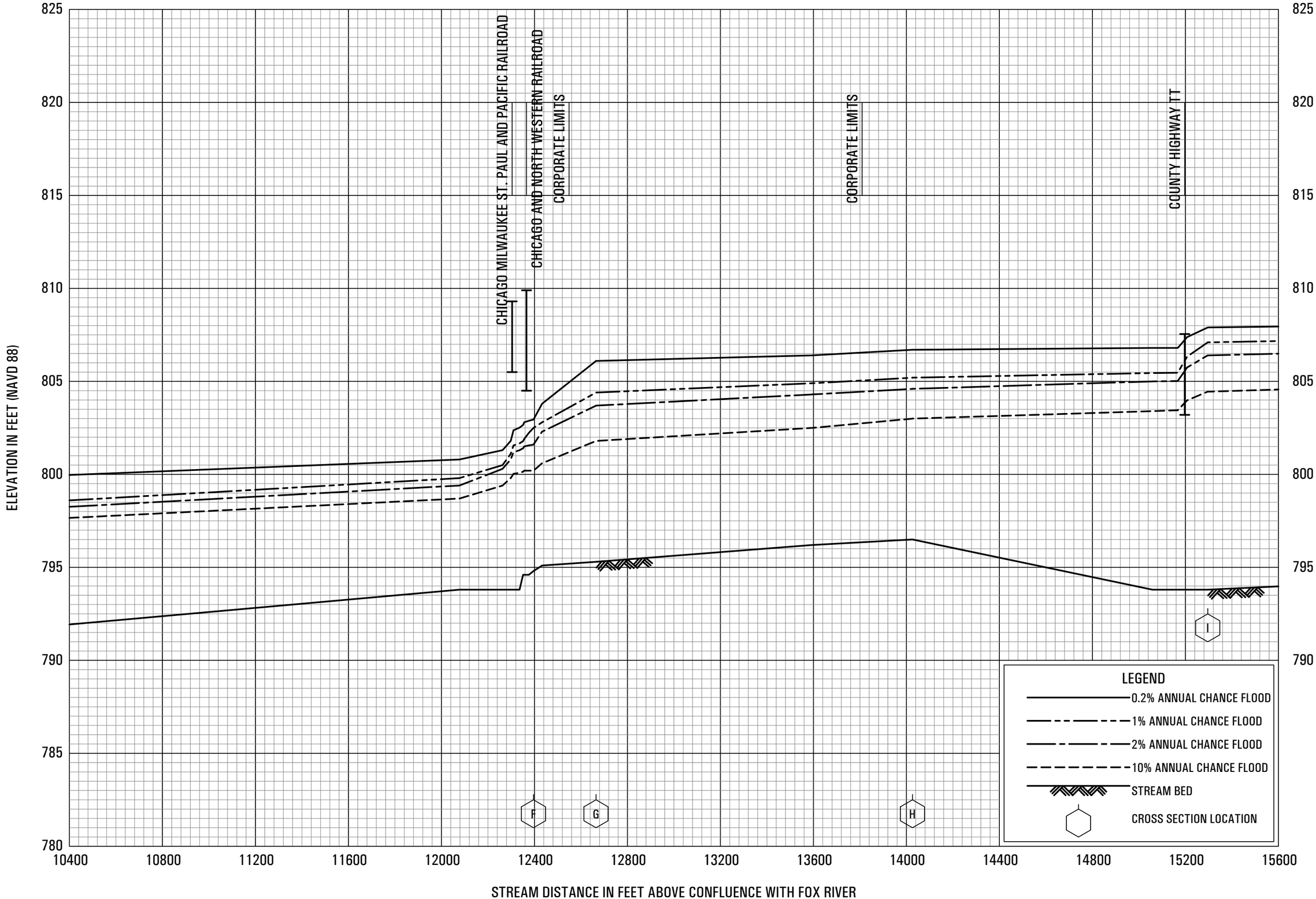

FLOOD PROFILES

PEBBLE CREEK

FEDERAL EMERGENCY MANAGEMENT AGENCY

WAUKESHA COUNTY, WI

AND INCORPORATED AREAS

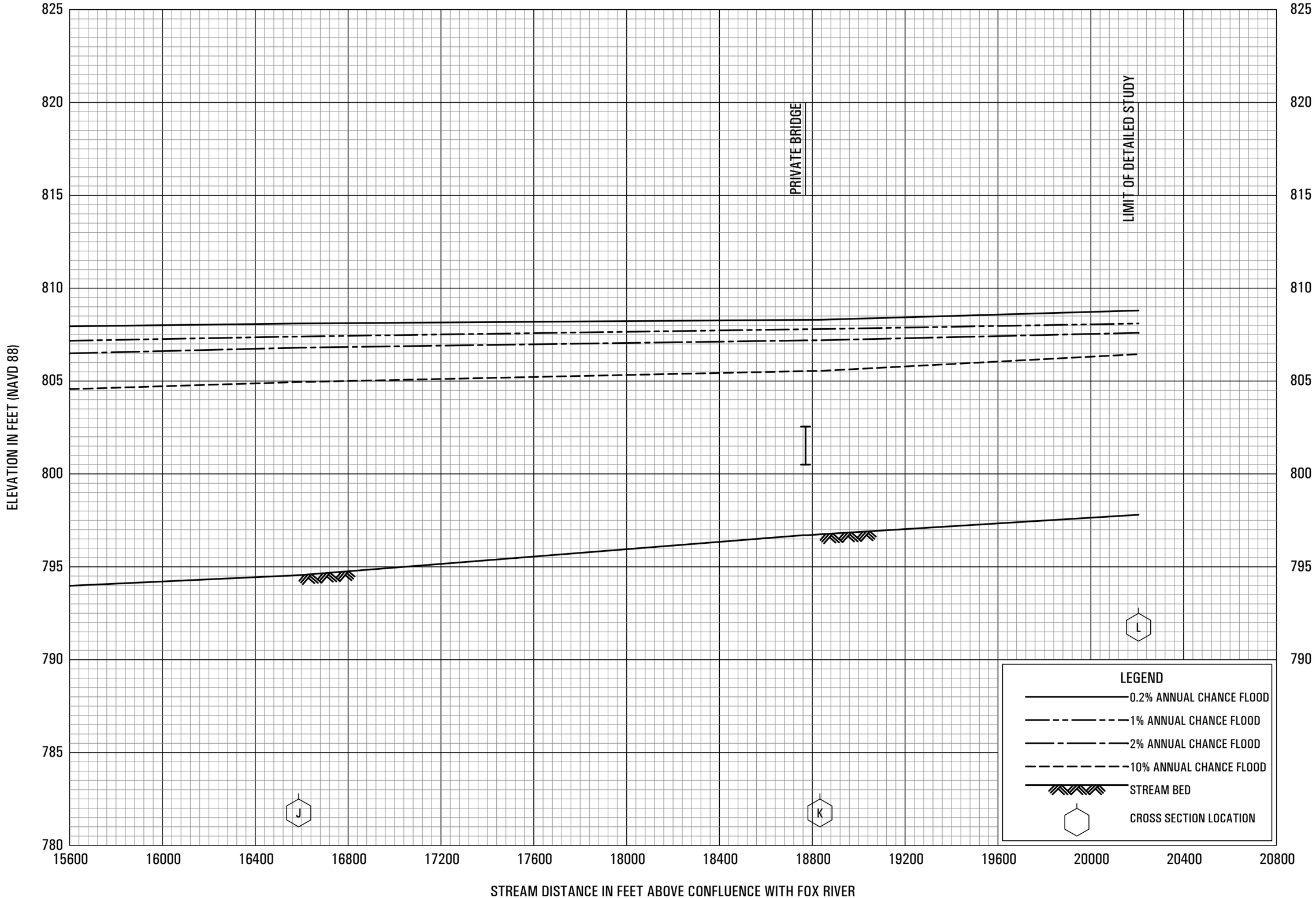

FLOOD PROFILES

PEBBLE CREEK

FEDERAL EMERGENCY MANAGEMENT AGENCY

WAUKESHA COUNTY, WI

AND INCORPORATED AREAS

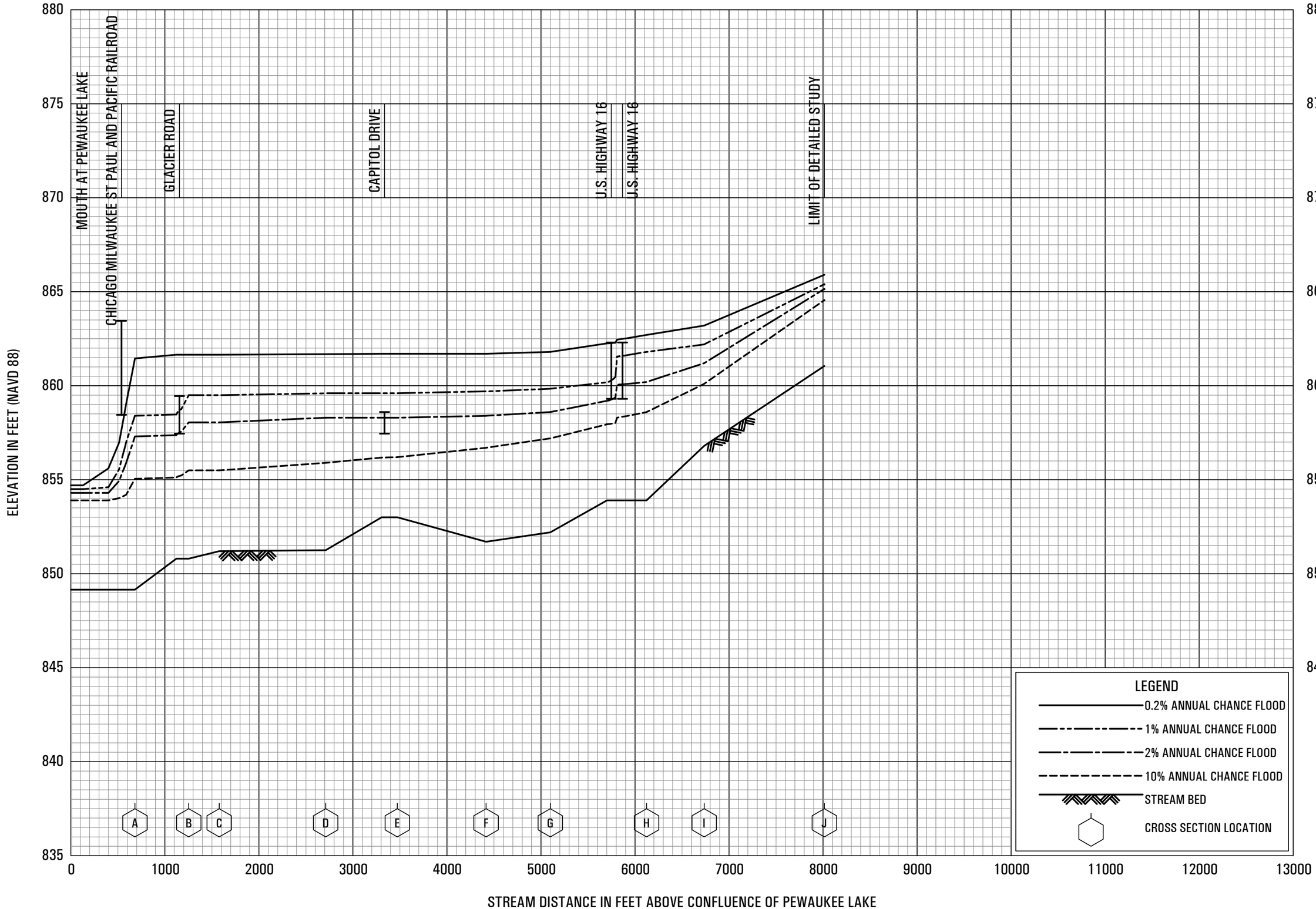

FLOOD PROFILES

PEWAUKEE LAKE TRIBUTARY

FEDERAL EMERGENCY MANAGEMENT AGENCY

WAUKESHA COUNTY, WI

AND INCORPORATED AREAS

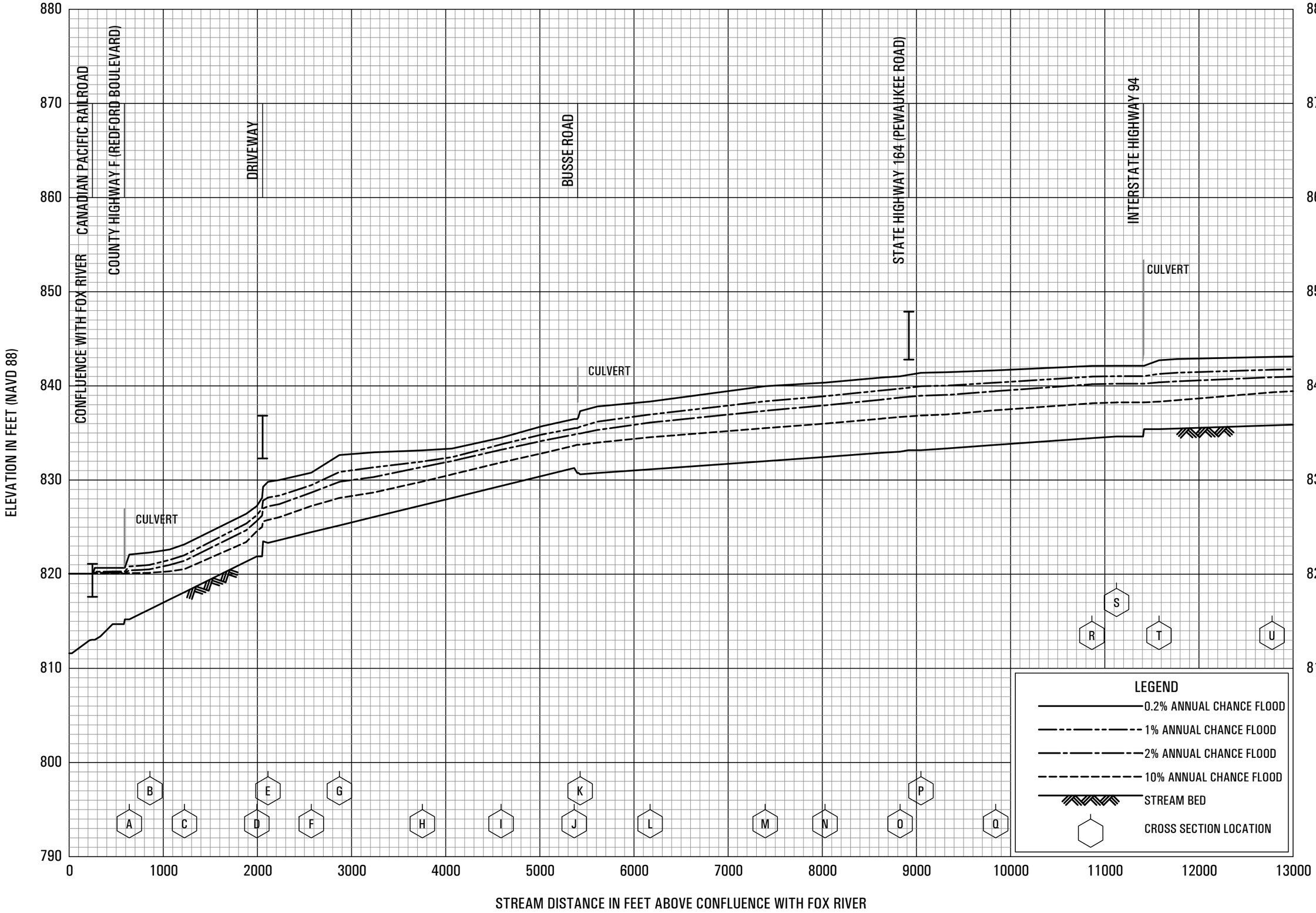

FLOOD PROFILES

PEWAUKEE RIVER

FEDERAL EMERGENCY MANAGEMENT AGENCY

WAUKESHA COUNTY, WI

AND INCORPORATED AREAS

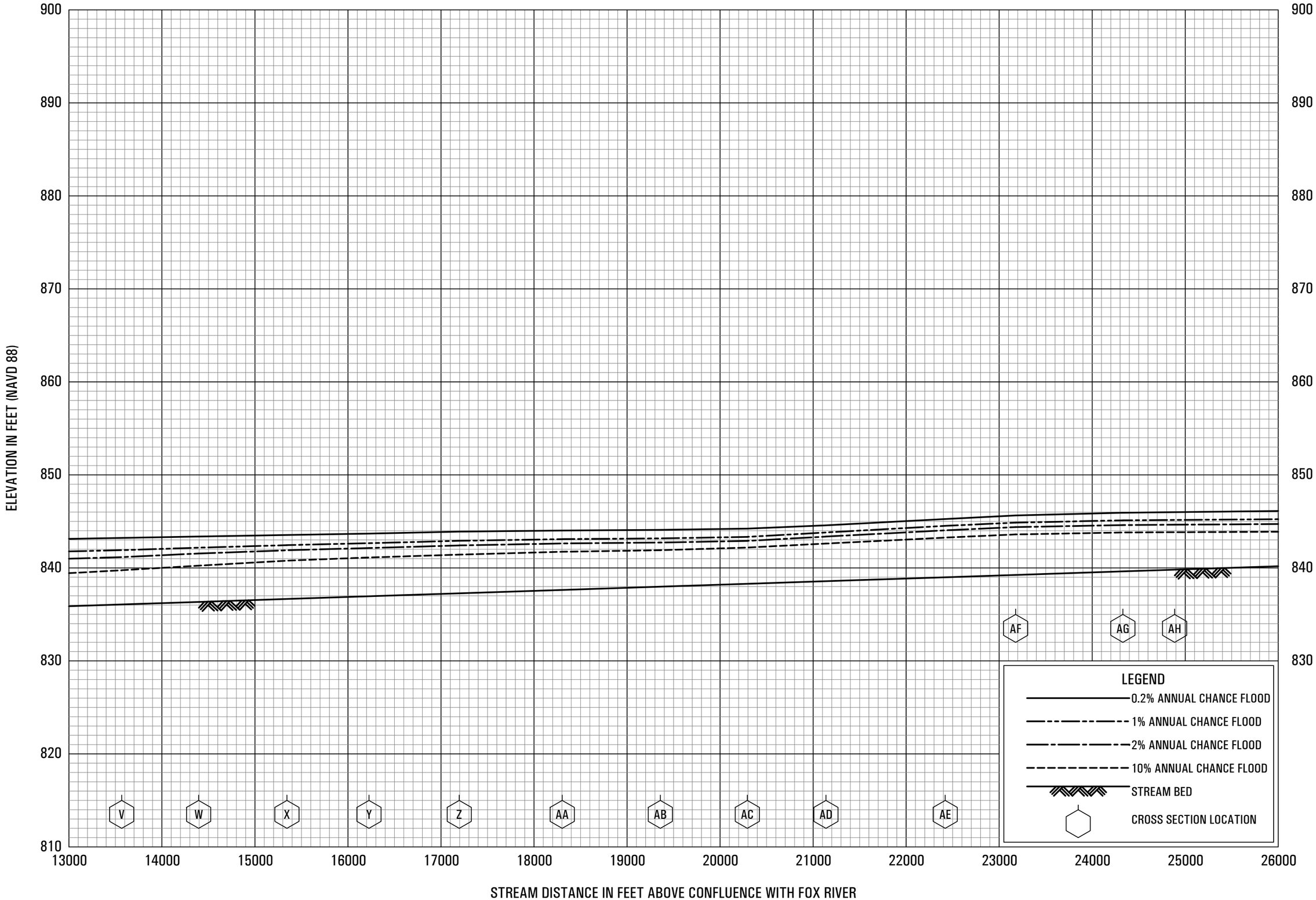

FLOOD PROFILES

PEWAUKEE RIVER

FEDERAL EMERGENCY MANAGEMENT AGENCY

WAUKESHA COUNTY, WI

AND INCORPORATED AREAS

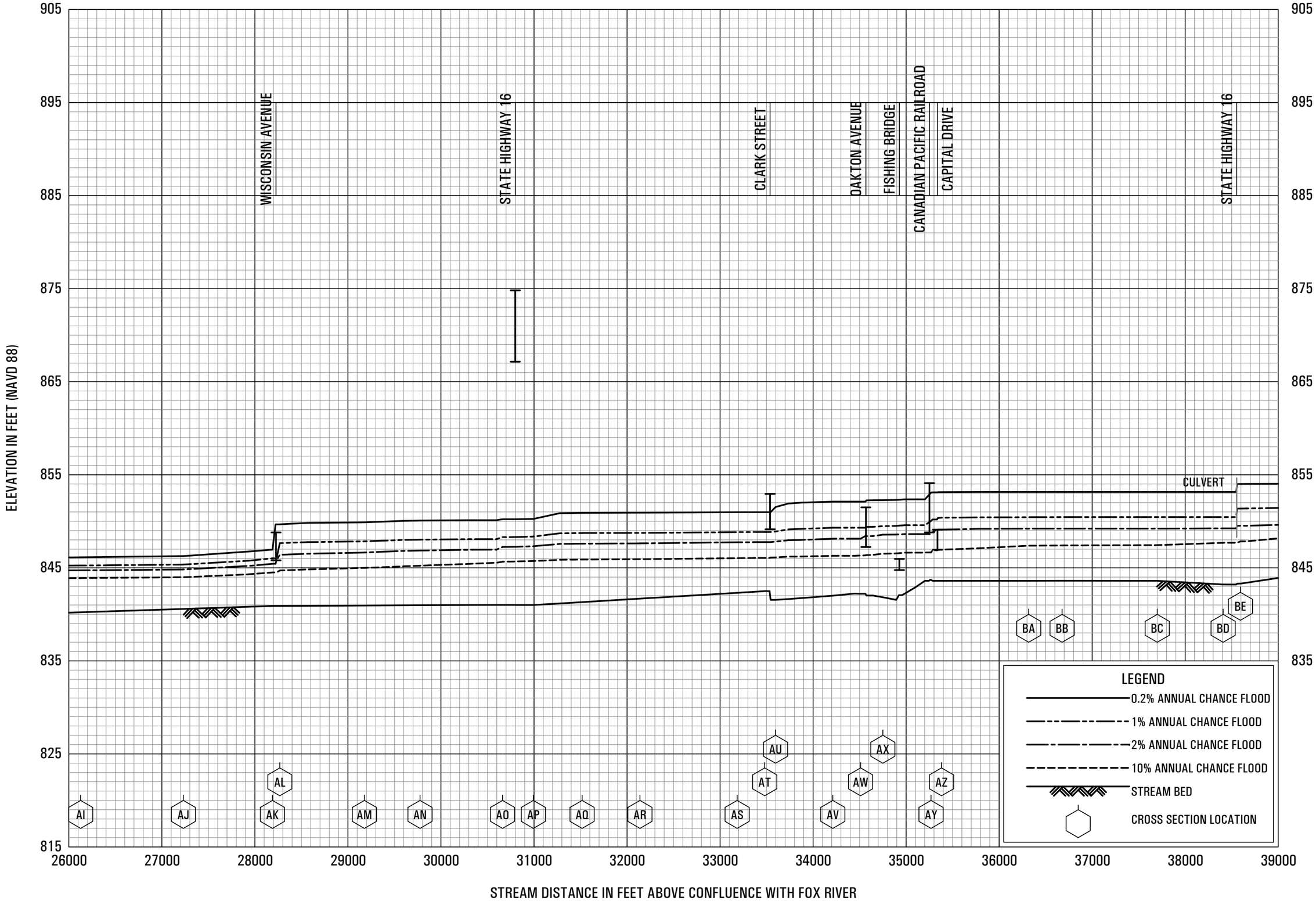

FLOOD PROFILES

PEWAUKEE RIVER

FEDERAL EMERGENCY MANAGEMENT AGENCY

WAUKESHA COUNTY, WI

AND INCORPORATED AREAS

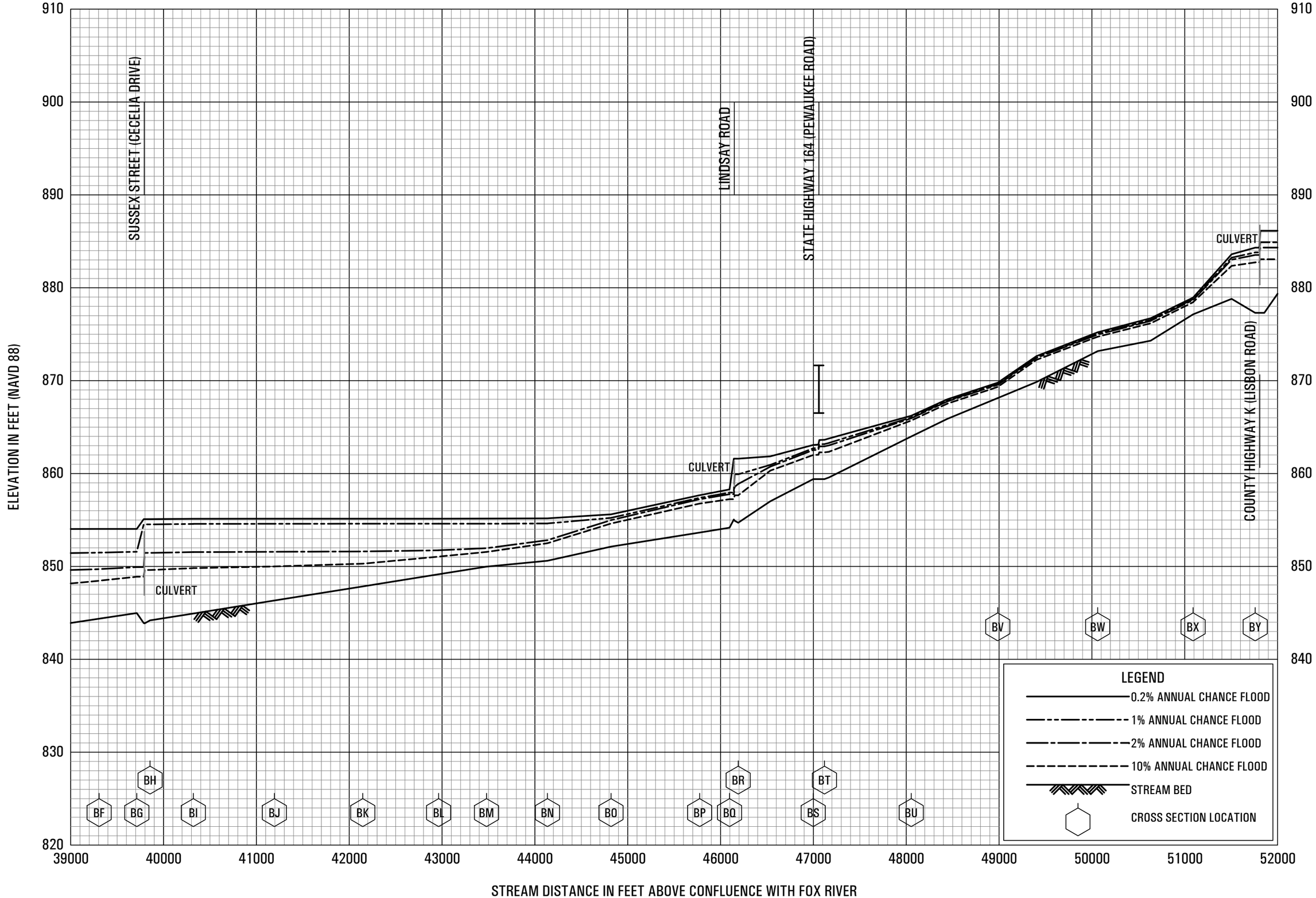

FLOOD PROFILES

PEWAUKEE RIVER

FEDERAL EMERGENCY MANAGEMENT AGENCY

WAUKESHA COUNTY, WI

AND INCORPORATED AREAS

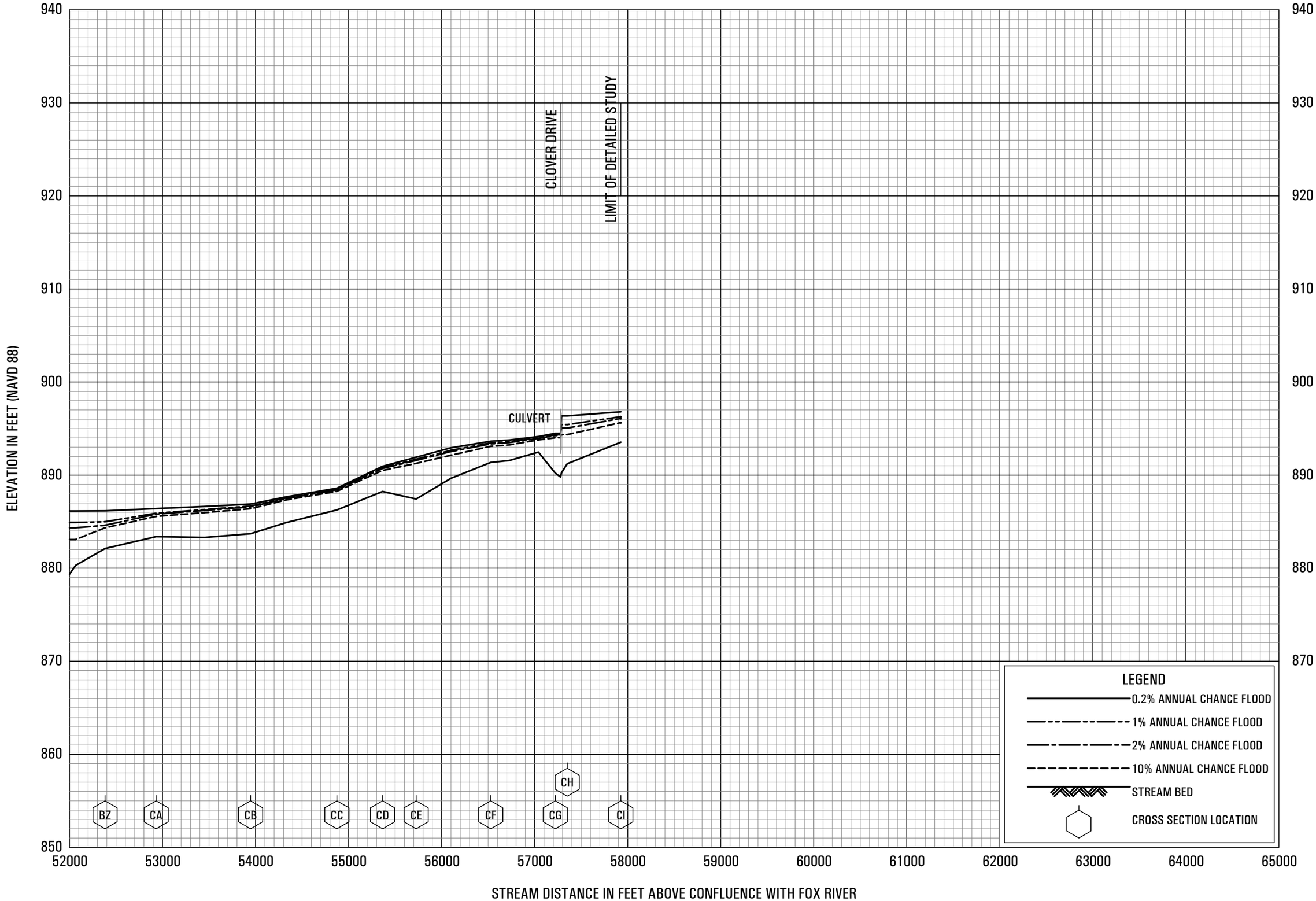

FLOOD PROFILES

PEWAUKEE RIVER

FEDERAL EMERGENCY MANAGEMENT AGENCY

WAUKESHA COUNTY, WI

AND INCORPORATED AREAS

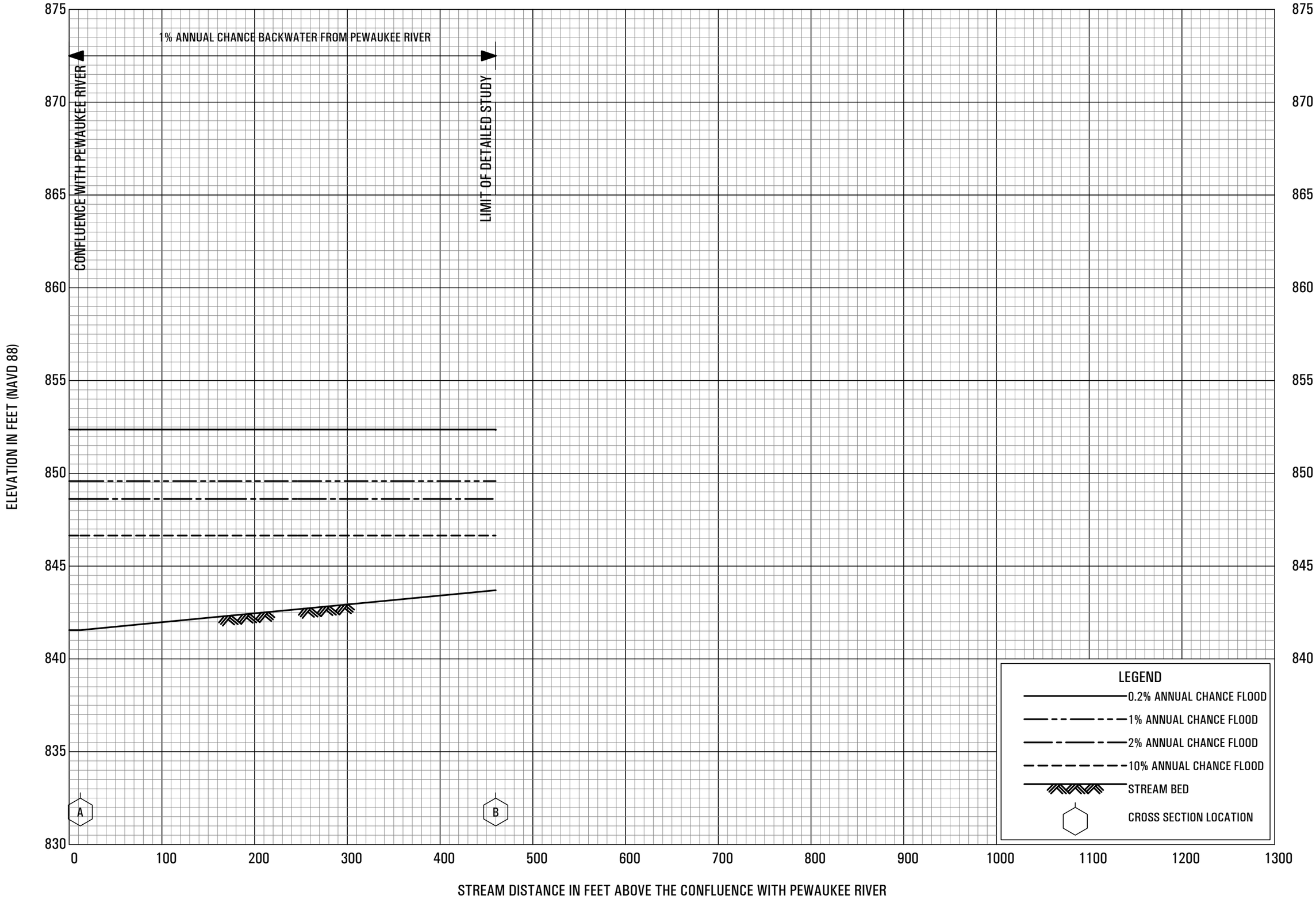

FLOOD PROFILES

PEWAUKEE RIVER TRIBUTARY 3

FEDERAL EMERGENCY MANAGEMENT AGENCY

WAUKESHA COUNTY, WI

AND INCORPORATED AREAS

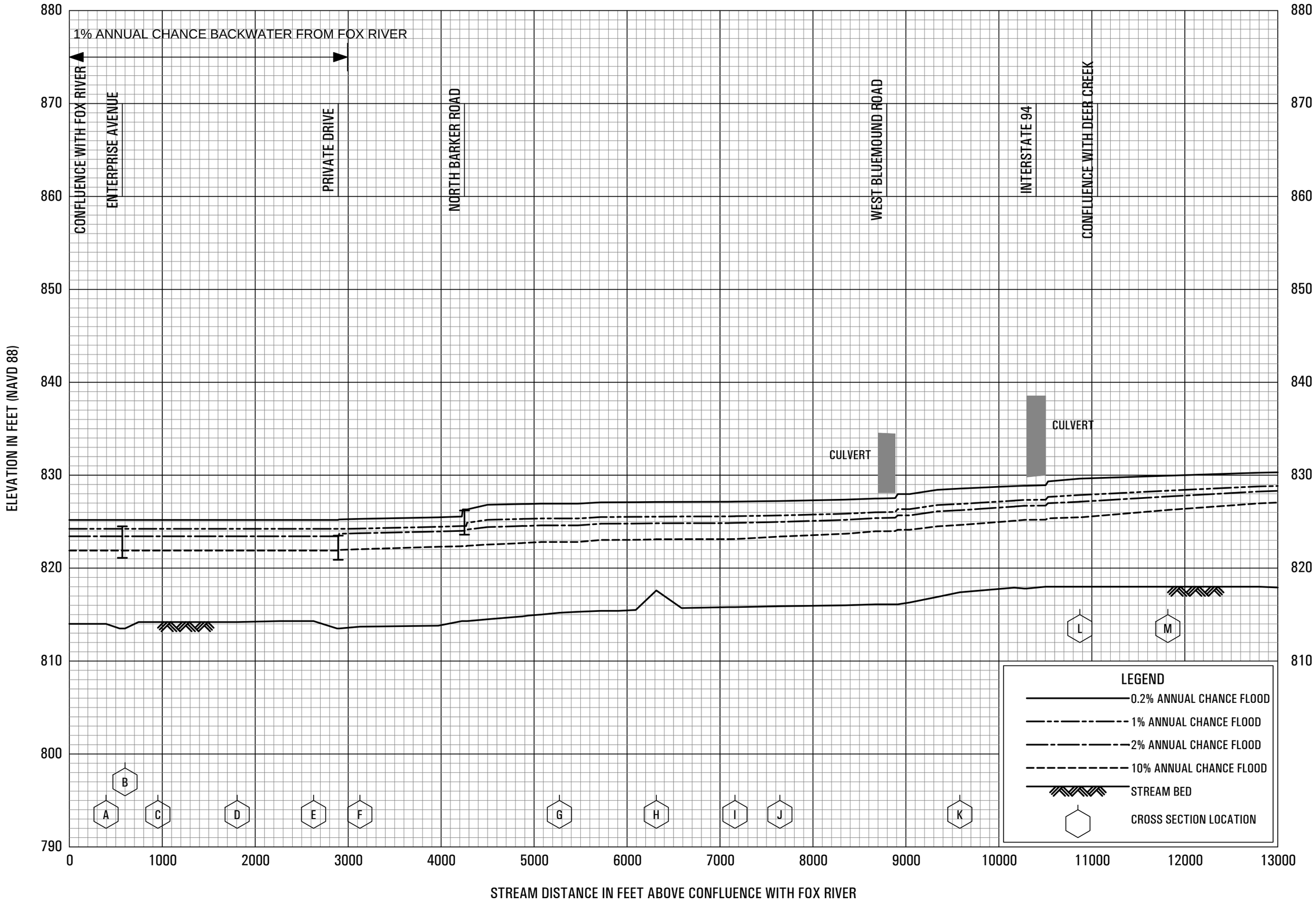

FLOOD PROFILES

POPLAR CREEK

FEDERAL EMERGENCY MANAGEMENT AGENCY

WAUKESHA COUNTY, WI

AND INCORPORATED AREAS

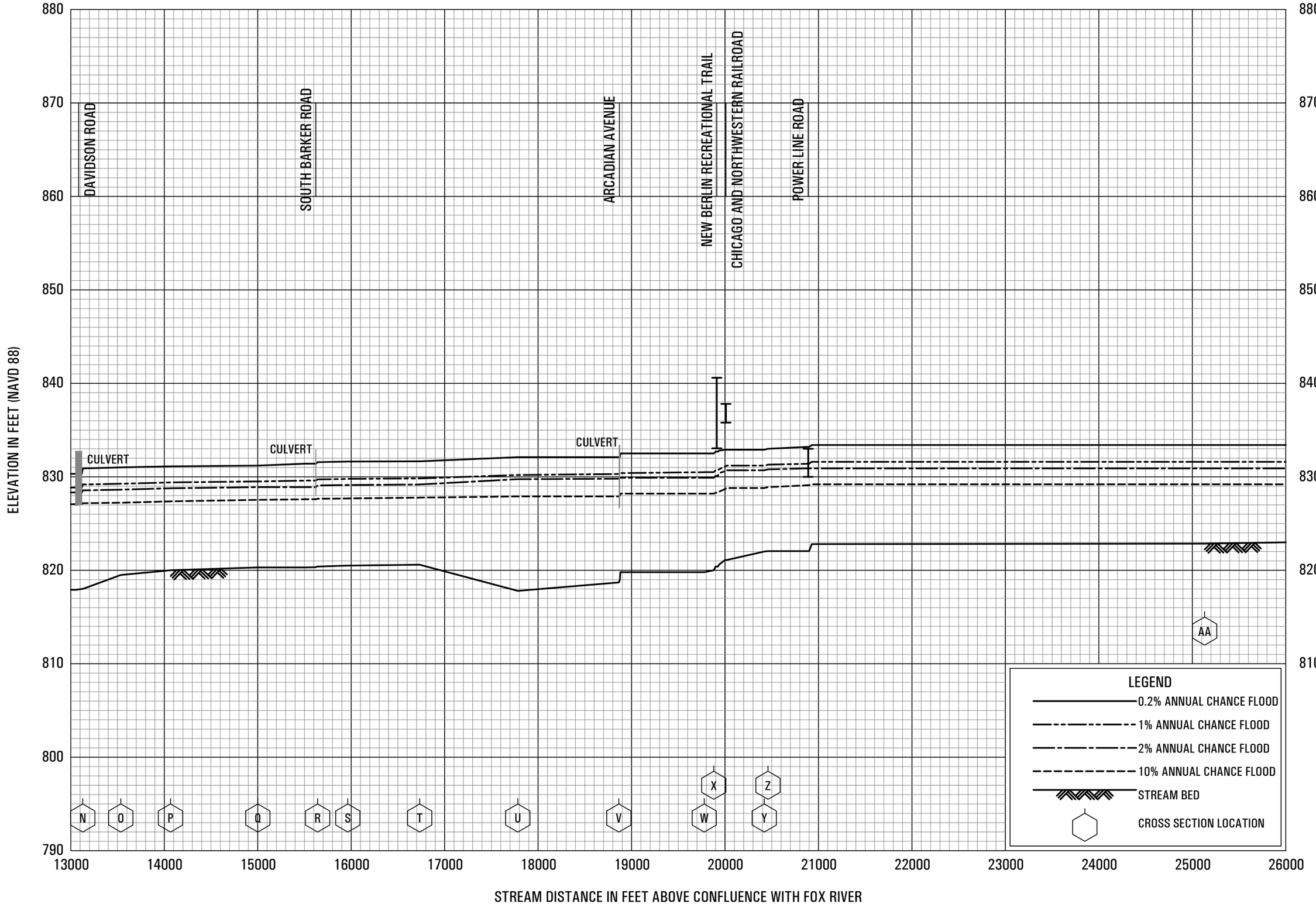

FLOOD PROFILES

POPLAR CREEK

FEDERAL EMERGENCY MANAGEMENT AGENCY

WAUKESHA COUNTY, WI

AND INCORPORATED AREAS

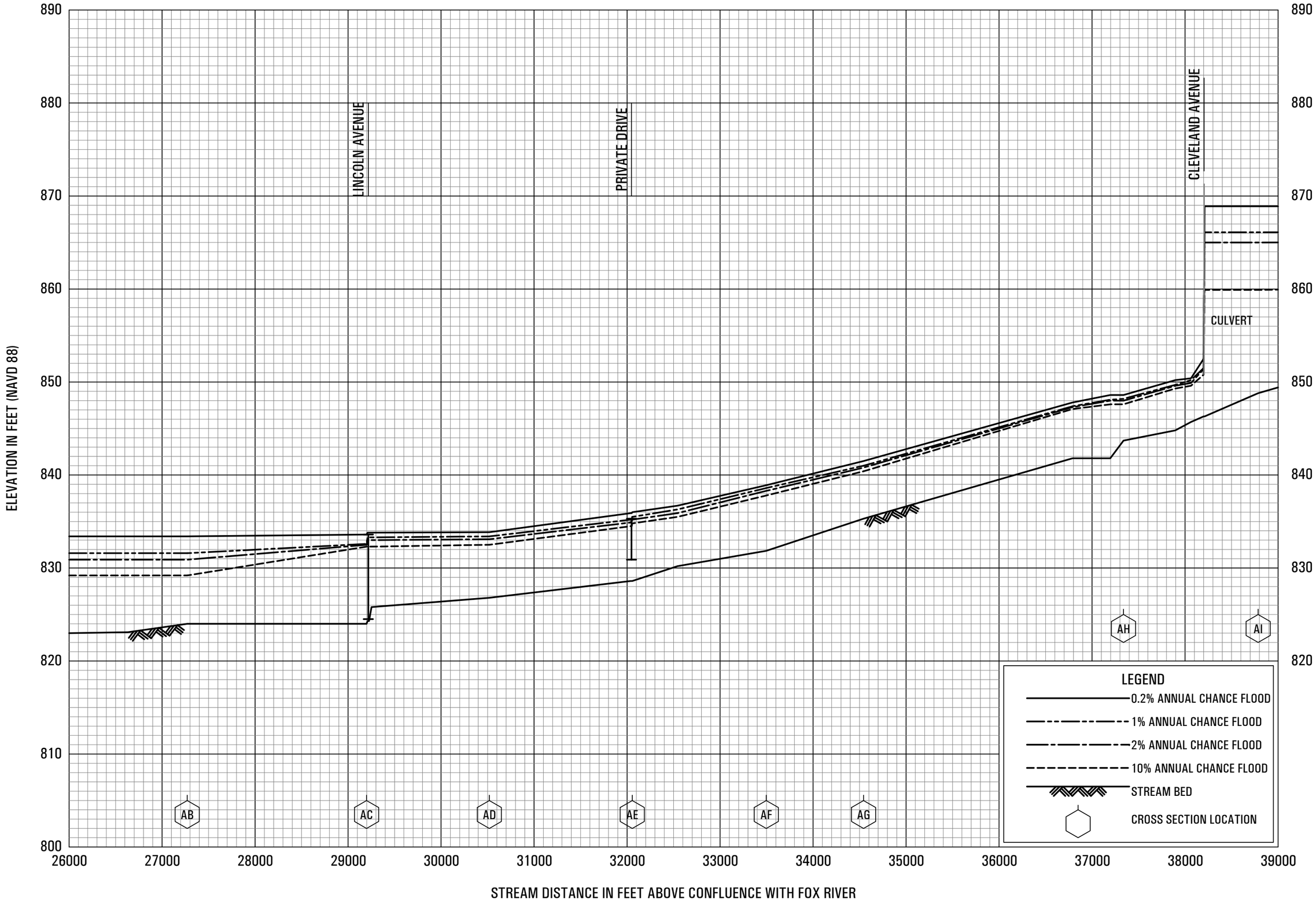

FLOOD PROFILES

POPLAR CREEK

FEDERAL EMERGENCY MANAGEMENT AGENCY

WAUKESHA COUNTY, WI

AND INCORPORATED AREAS

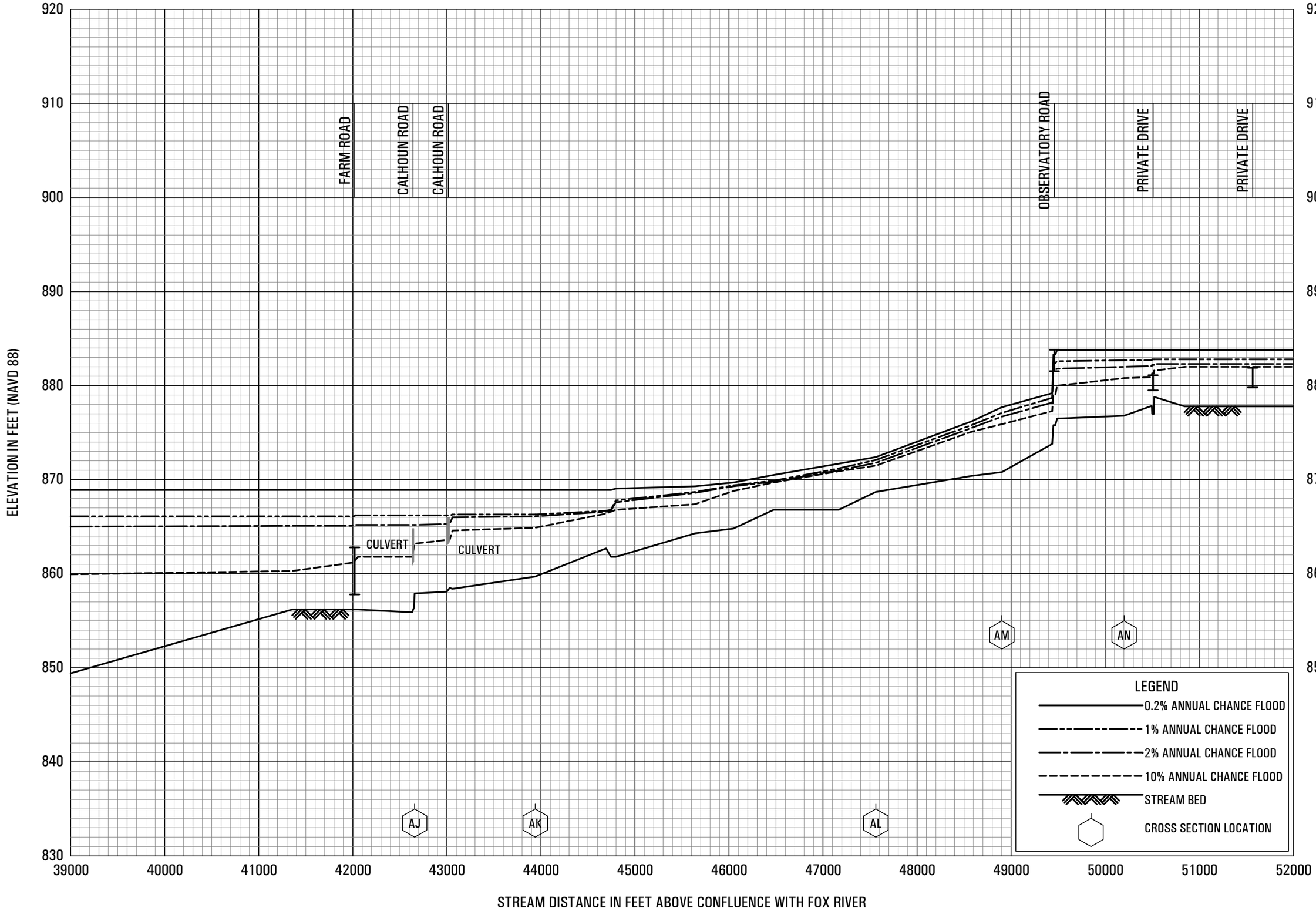

FLOOD PROFILES

POPLAR CREEK

FEDERAL EMERGENCY MANAGEMENT AGENCY

WAUKESHA COUNTY, WI

AND INCORPORATED AREAS

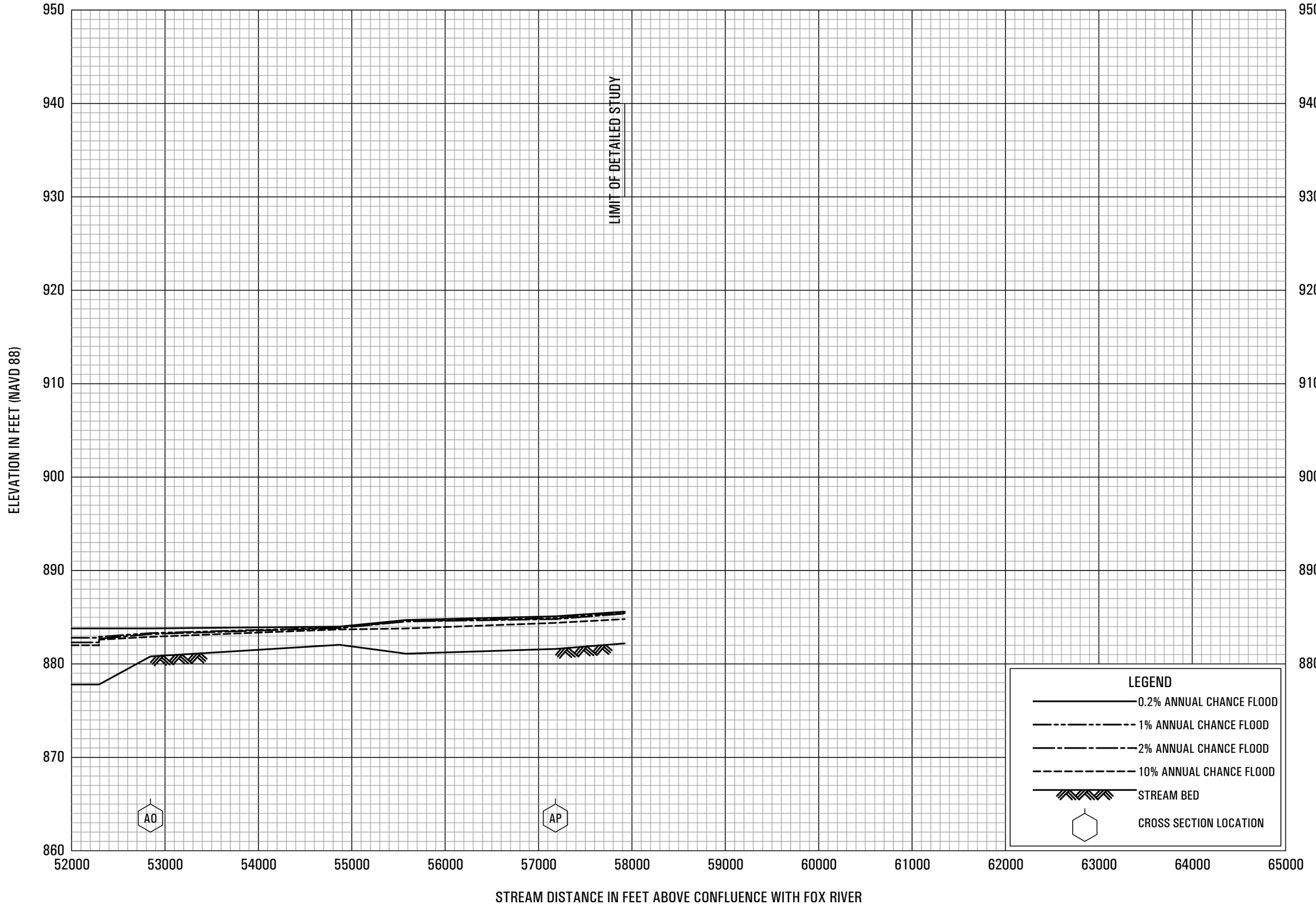

FLOOD PROFILES

POPLAR CREEK

FEDERAL EMERGENCY MANAGEMENT AGENCY

WAUKESHA COUNTY, WI

AND INCORPORATED AREAS

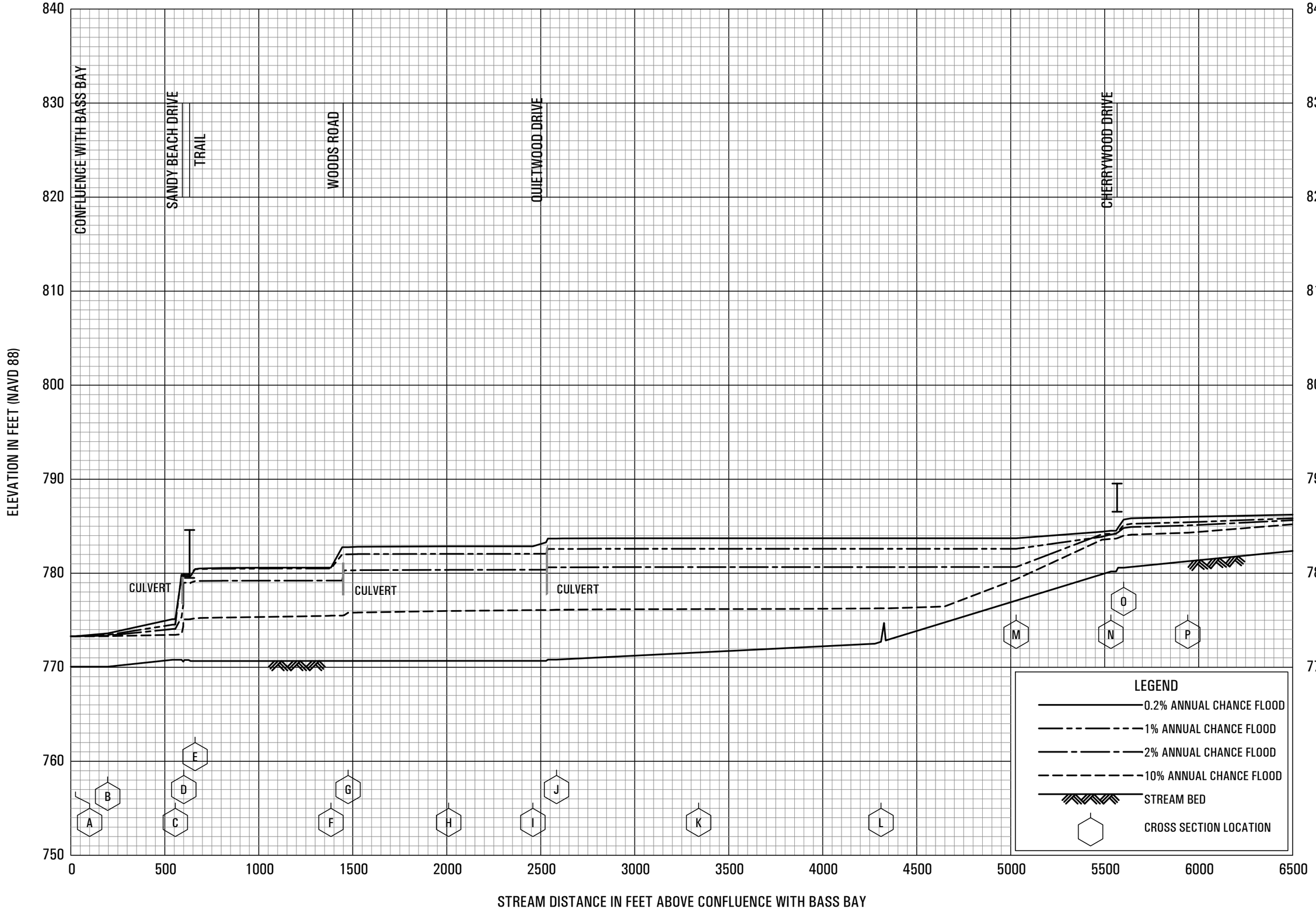

FLOOD PROFILES

QUIETWOOD CREEK

FEDERAL EMERGENCY MANAGEMENT AGENCY

WAUKESHA COUNTY, WI

AND INCORPORATED AREAS

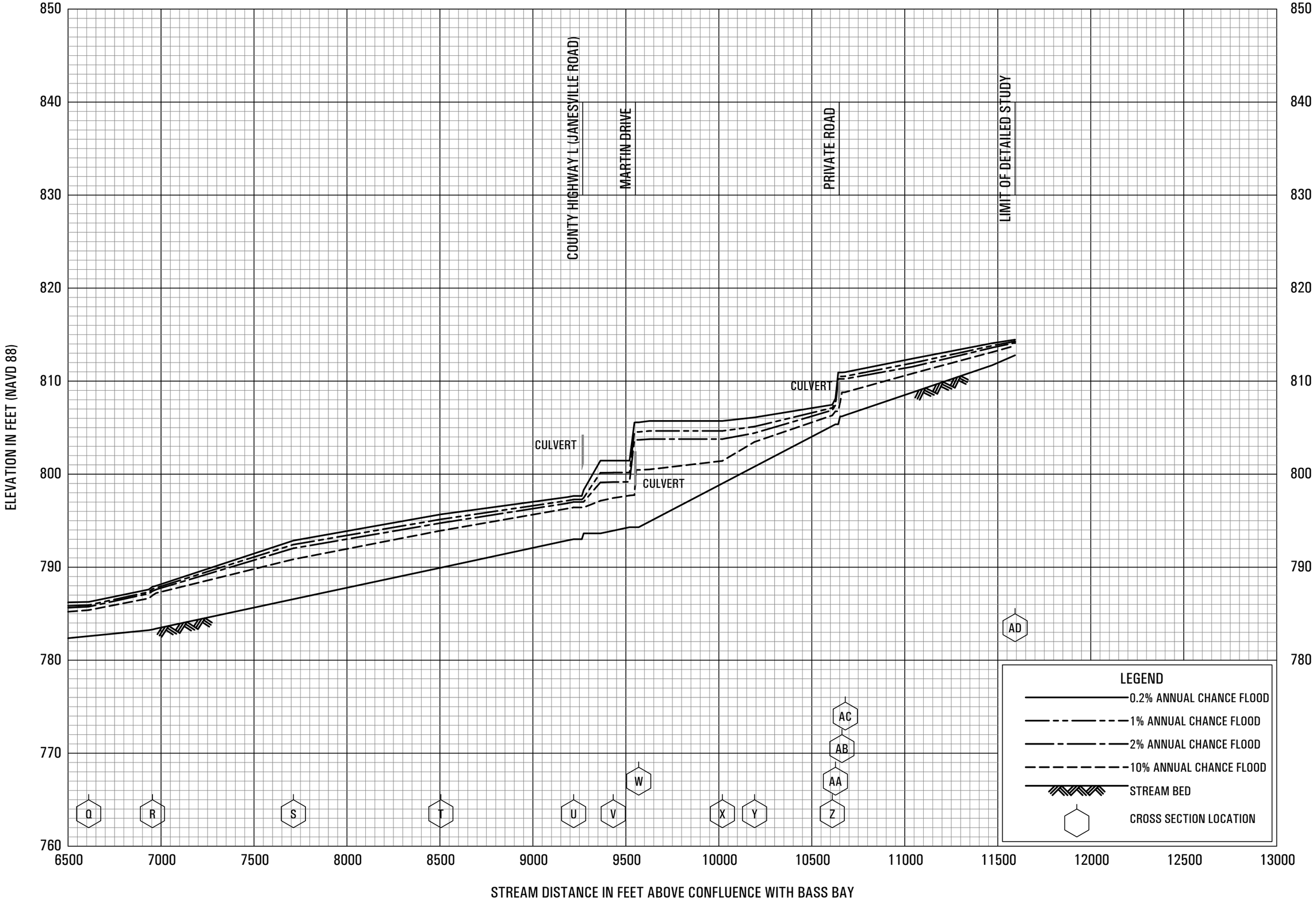

FLOOD PROFILES

QUIETWOOD CREEK

FEDERAL EMERGENCY MANAGEMENT AGENCY

WAUKESHA COUNTY, WI

AND INCORPORATED AREAS

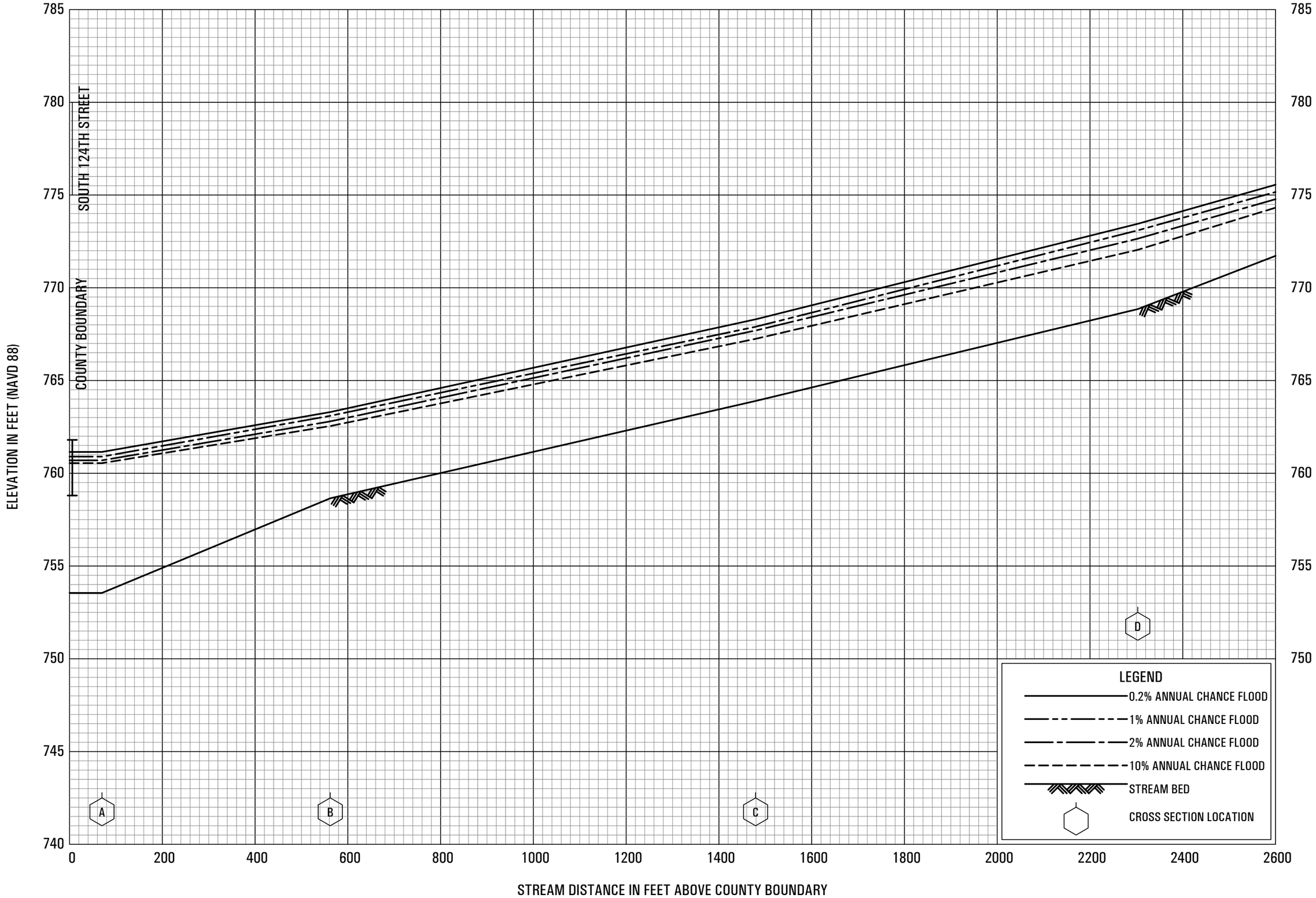

FLOOD PROFILES

ROOT RIVER

FEDERAL EMERGENCY MANAGEMENT AGENCY

WAUKESHA COUNTY, WI

AND INCORPORATED AREAS

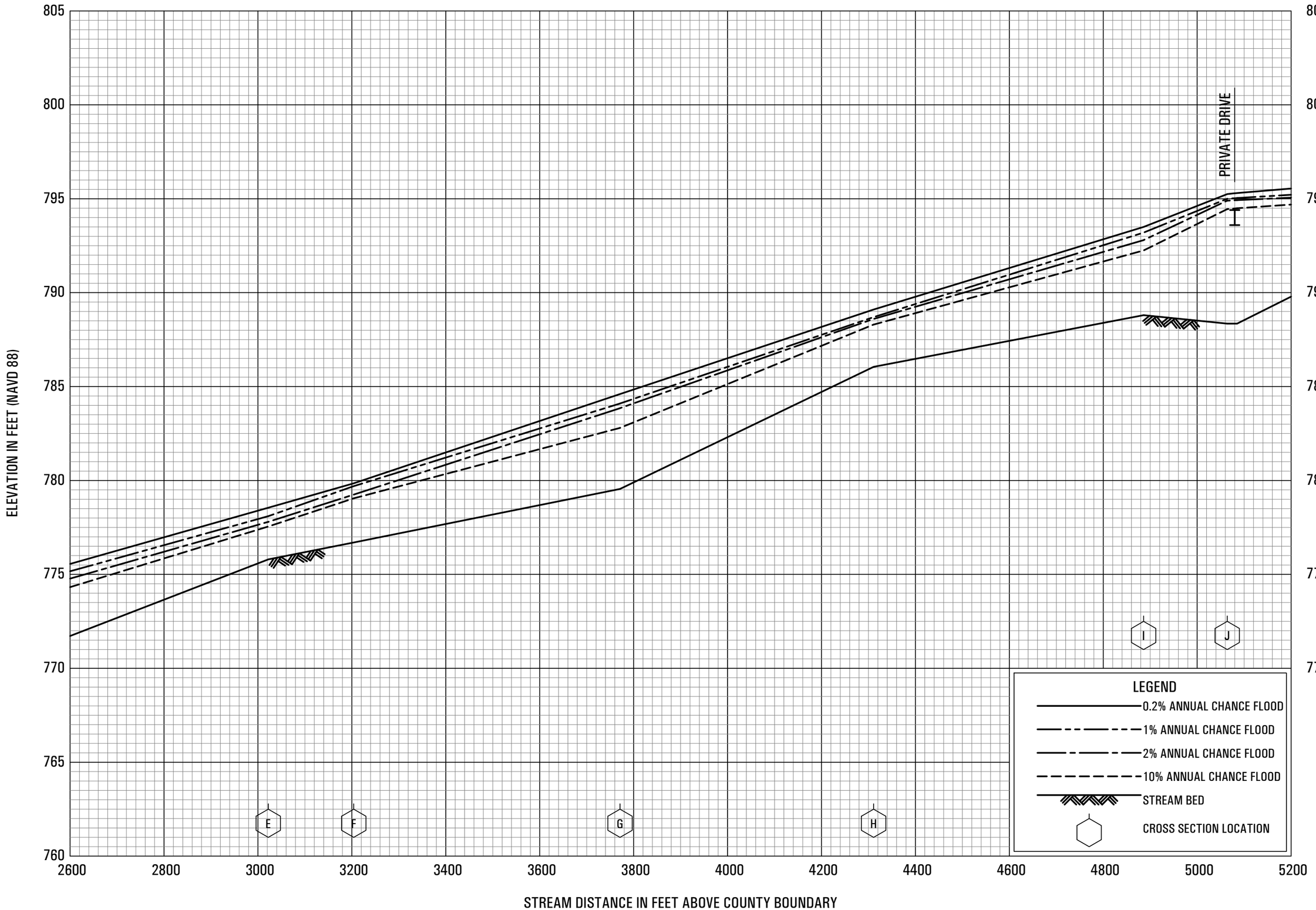

FLOOD PROFILES

ROOT RIVER

FEDERAL EMERGENCY MANAGEMENT AGENCY

WAUKESHA COUNTY, WI

AND INCORPORATED AREAS

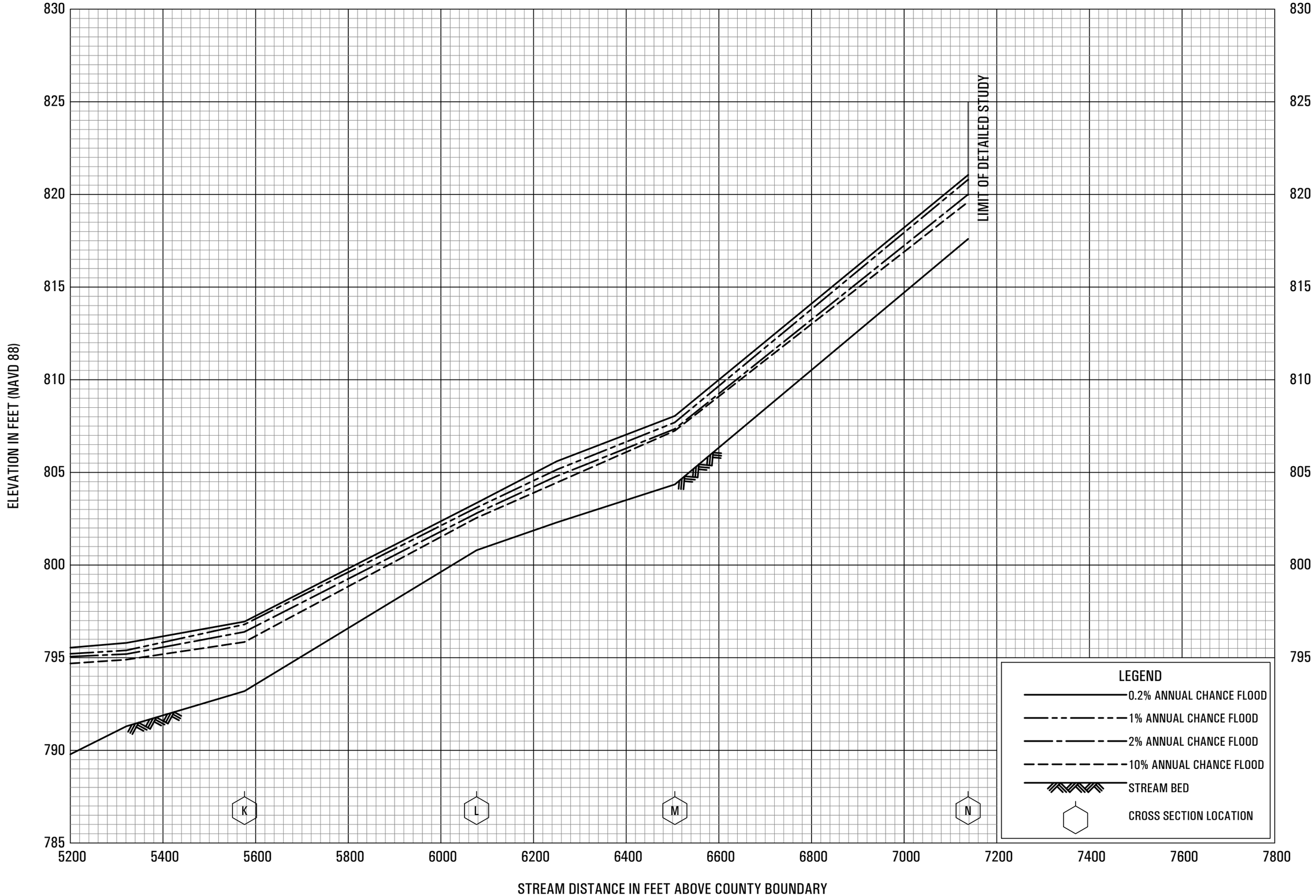

FLOOD PROFILES

ROOT RIVER

FEDERAL EMERGENCY MANAGEMENT AGENCY

WAUKESHA COUNTY, WI

AND INCORPORATED AREAS

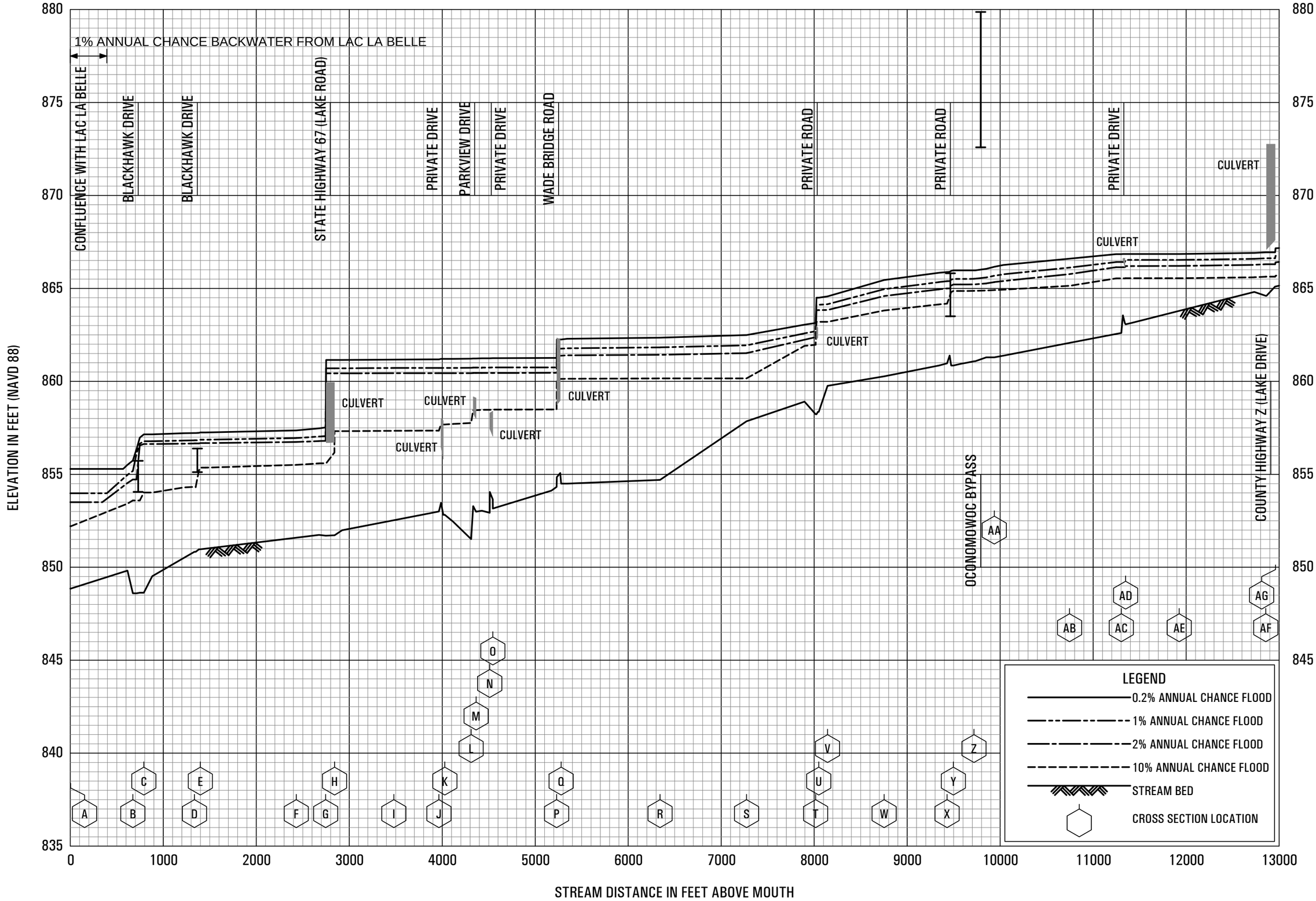

FLOOD PROFILES

ROSENOW CREEK

FEDERAL EMERGENCY MANAGEMENT AGENCY

WAUKESHA COUNTY, WI

AND INCORPORATED AREAS

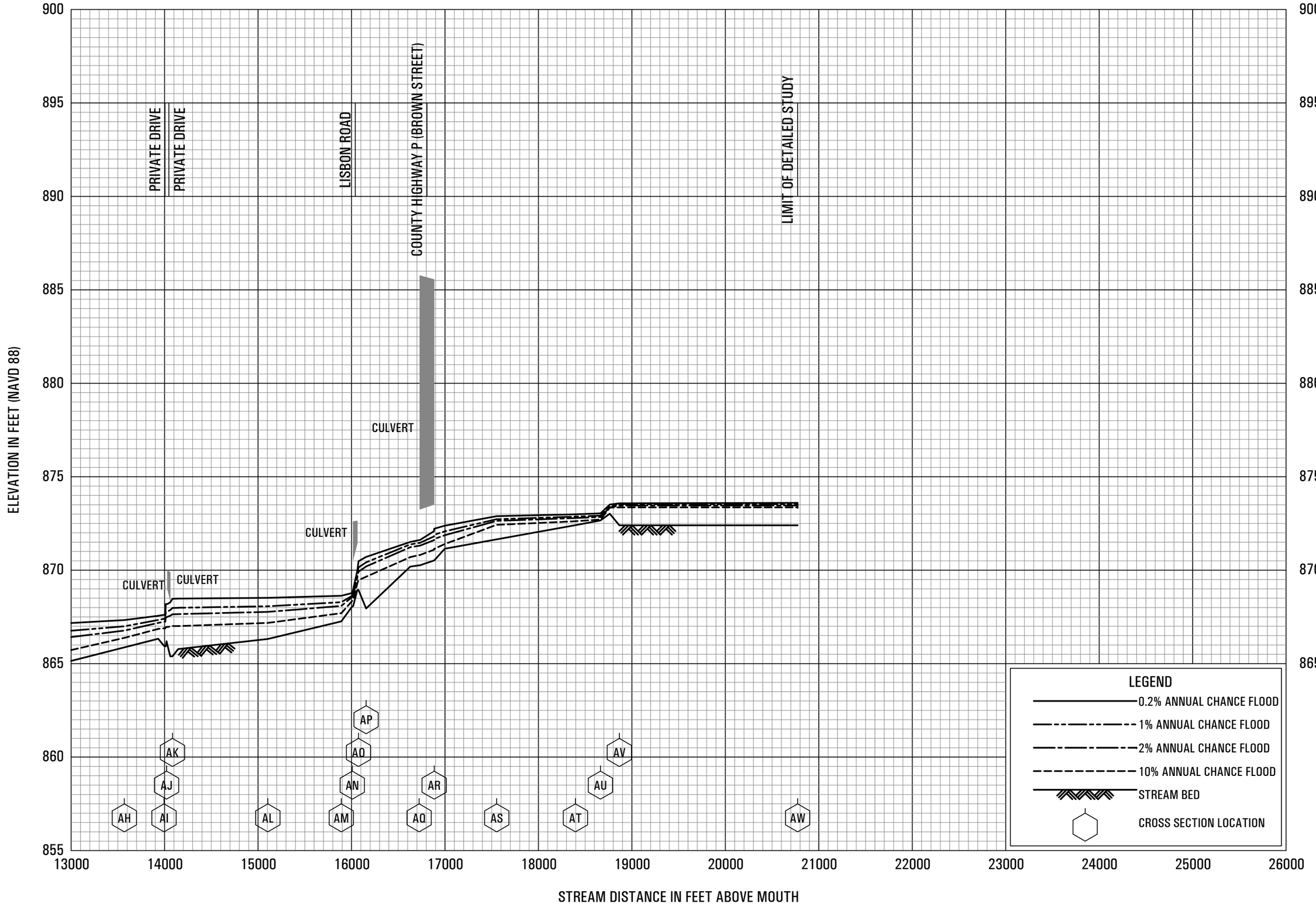

FLOOD PROFILES

ROSENOW CREEK

FEDERAL EMERGENCY MANAGEMENT AGENCY

WAUKESHA COUNTY, WI

AND INCORPORATED AREAS

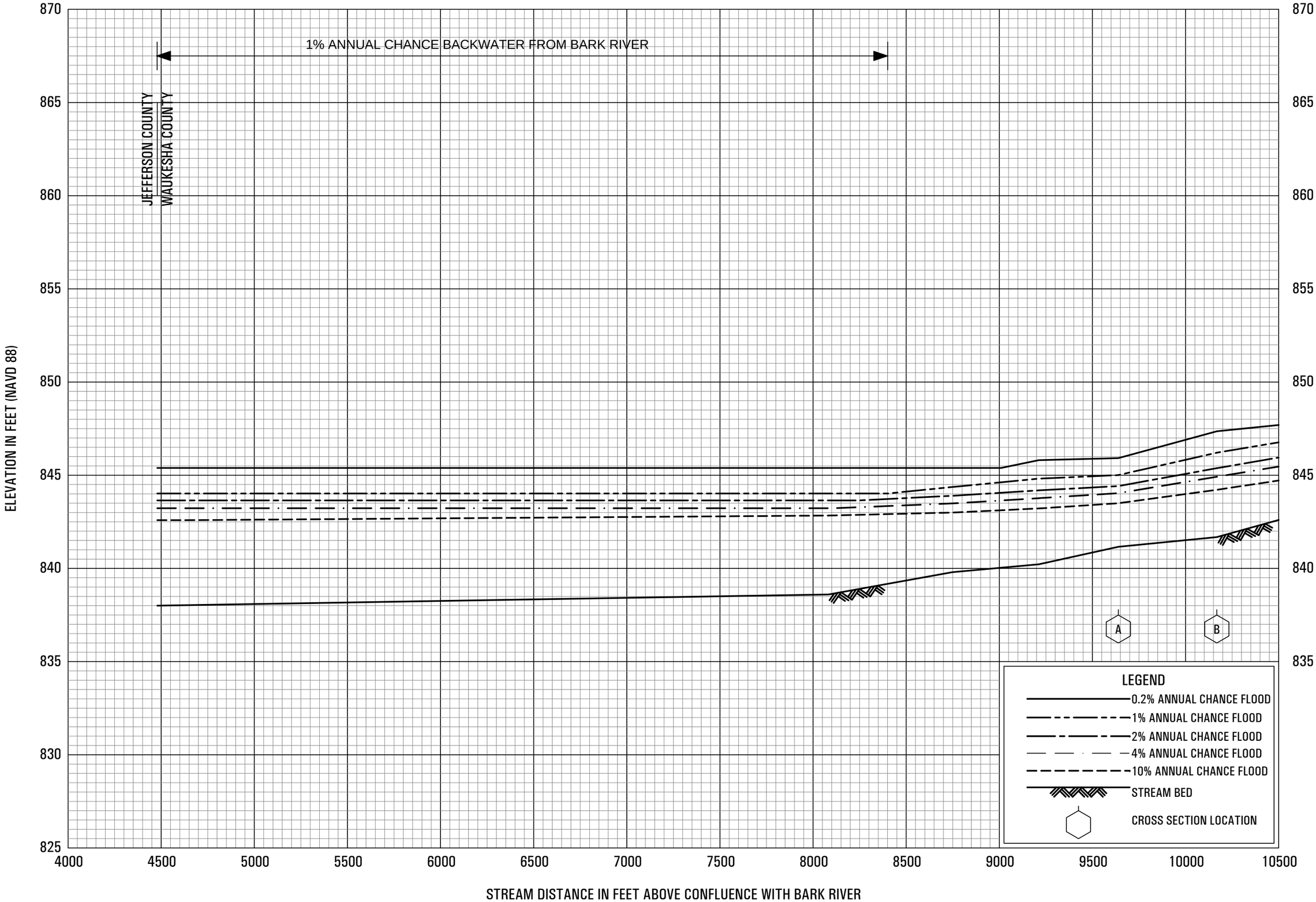

FLOOD PROFILES

SCHOOL SECTION CREEK

FEDERAL EMERGENCY MANAGEMENT AGENCY

WAUKESHA COUNTY, WI

AND INCORPORATED AREAS

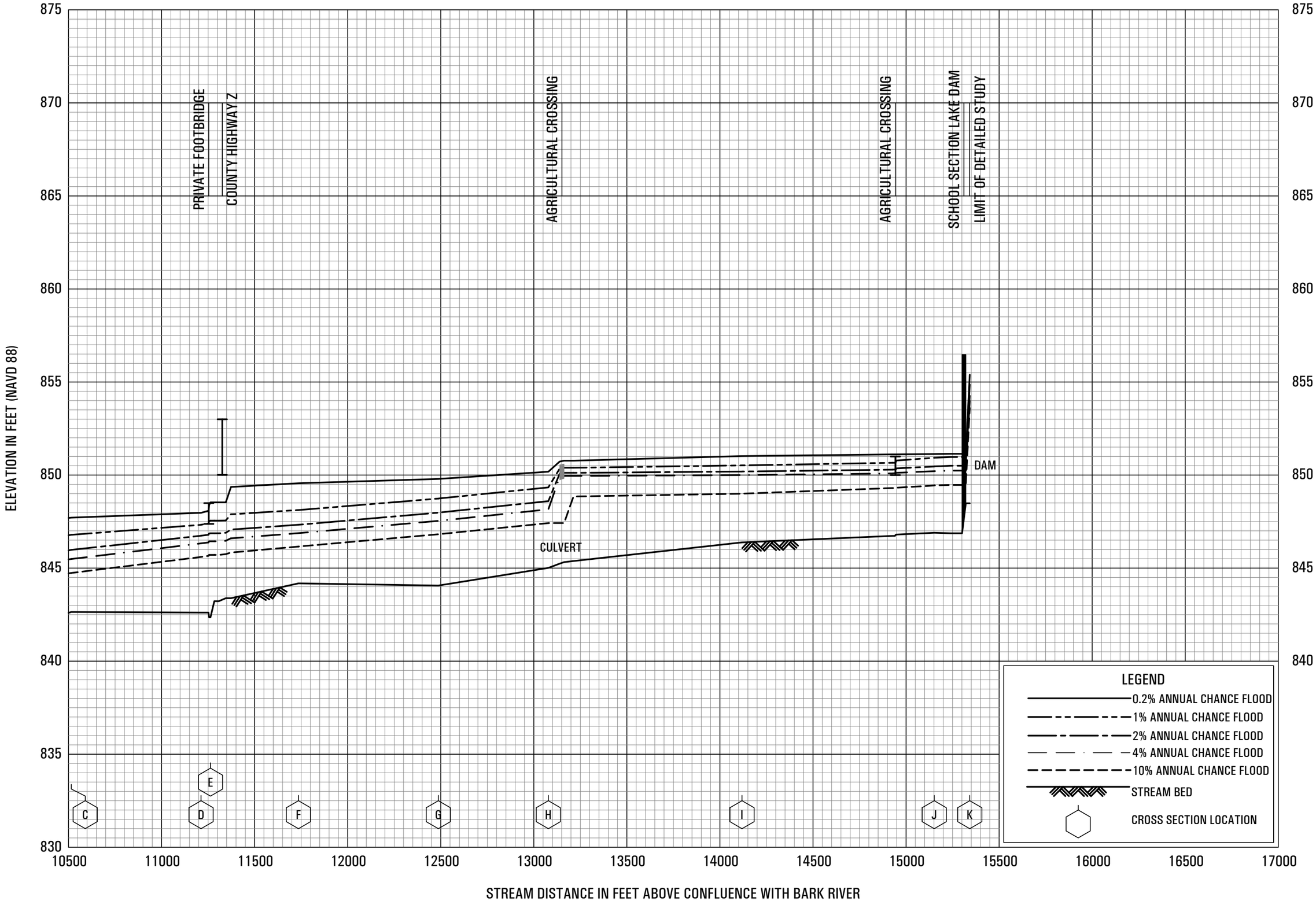

FLOOD PROFILES

SCHOOL SECTION CREEK

FEDERAL EMERGENCY MANAGEMENT AGENCY

WAUKESHA COUNTY, WI

AND INCORPORATED AREAS

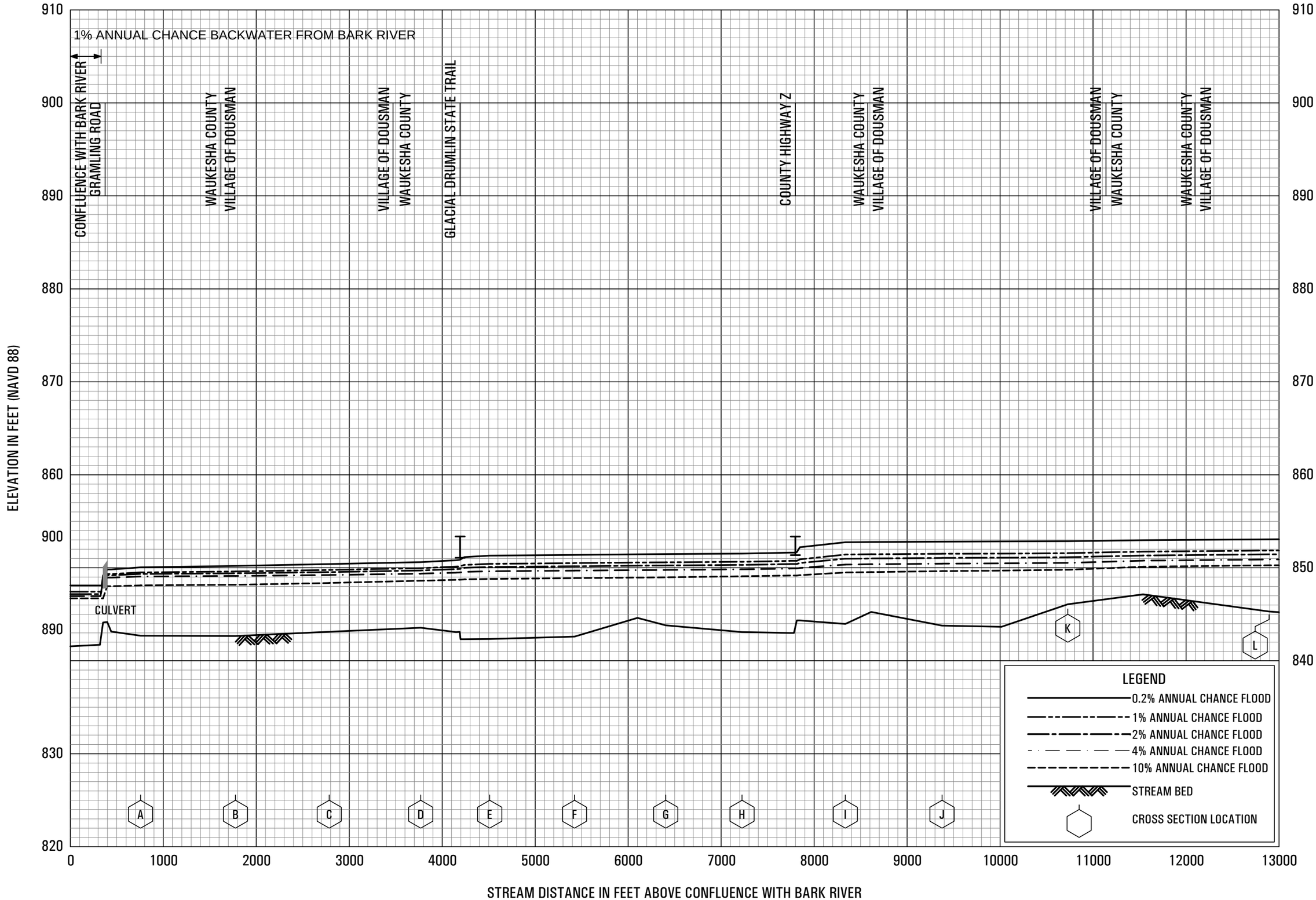

FLOOD PROFILES

SCUPPERNONG CREEK

FEDERAL EMERGENCY MANAGEMENT AGENCY

WAUKESHA COUNTY, WI

AND INCORPORATED AREAS

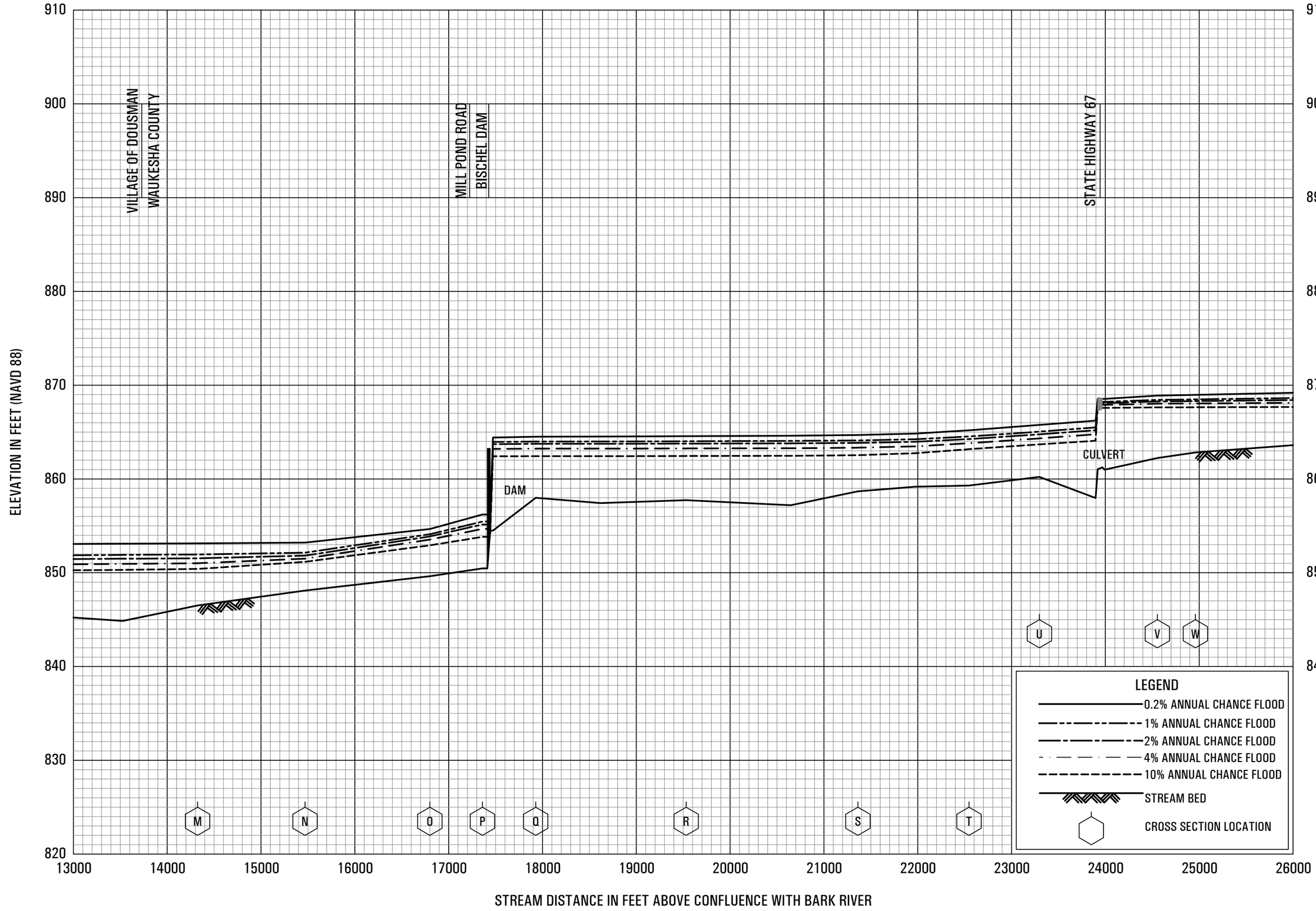

FLOOD PROFILES

SCUPPERNONG CREEK

FEDERAL EMERGENCY MANAGEMENT AGENCY

WAUKESHA COUNTY, WI

AND INCORPORATED AREAS

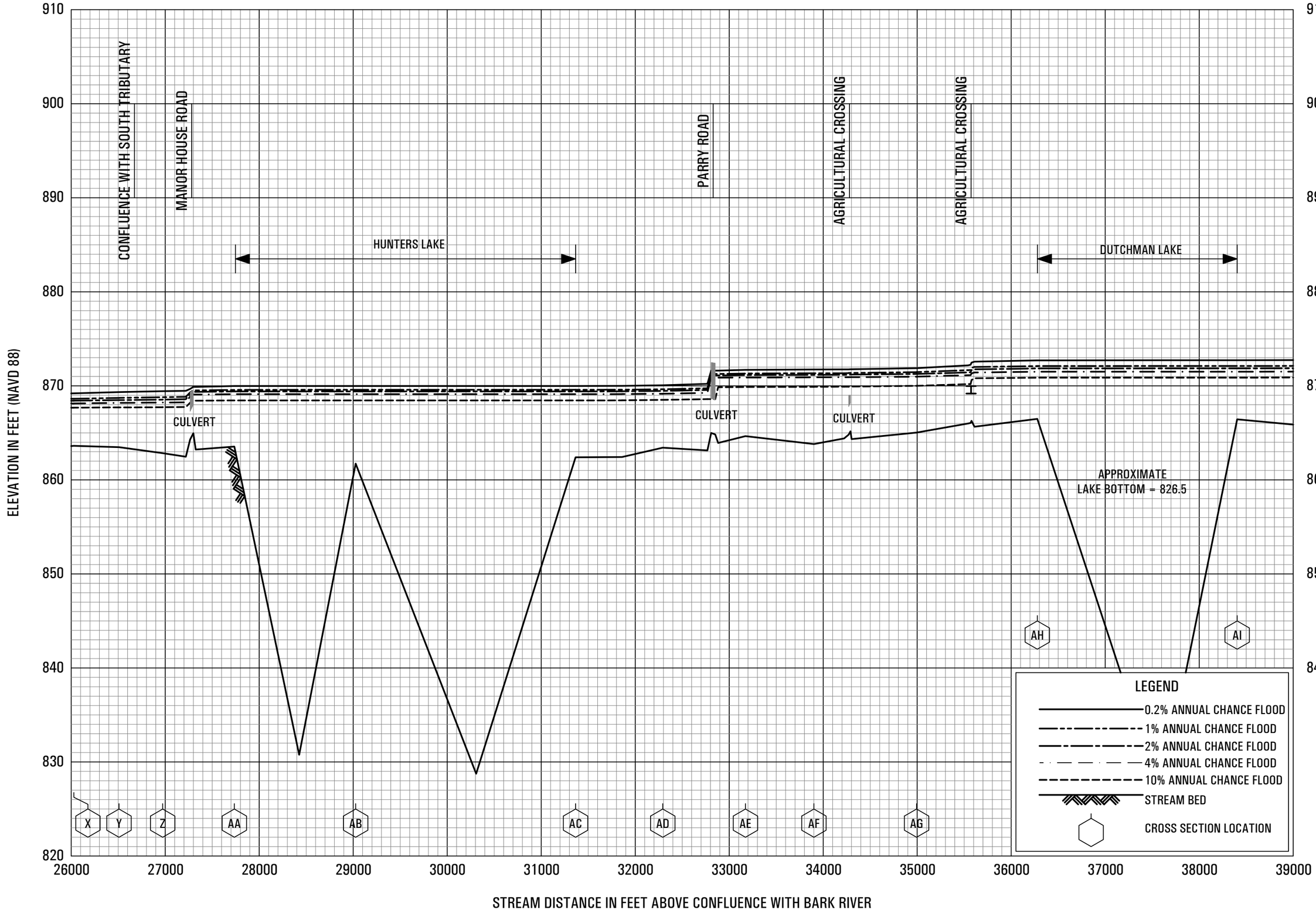

FLOOD PROFILES

SCUPPERNONG CREEK

FEDERAL EMERGENCY MANAGEMENT AGENCY

WAUKESHA COUNTY, WI

AND INCORPORATED AREAS

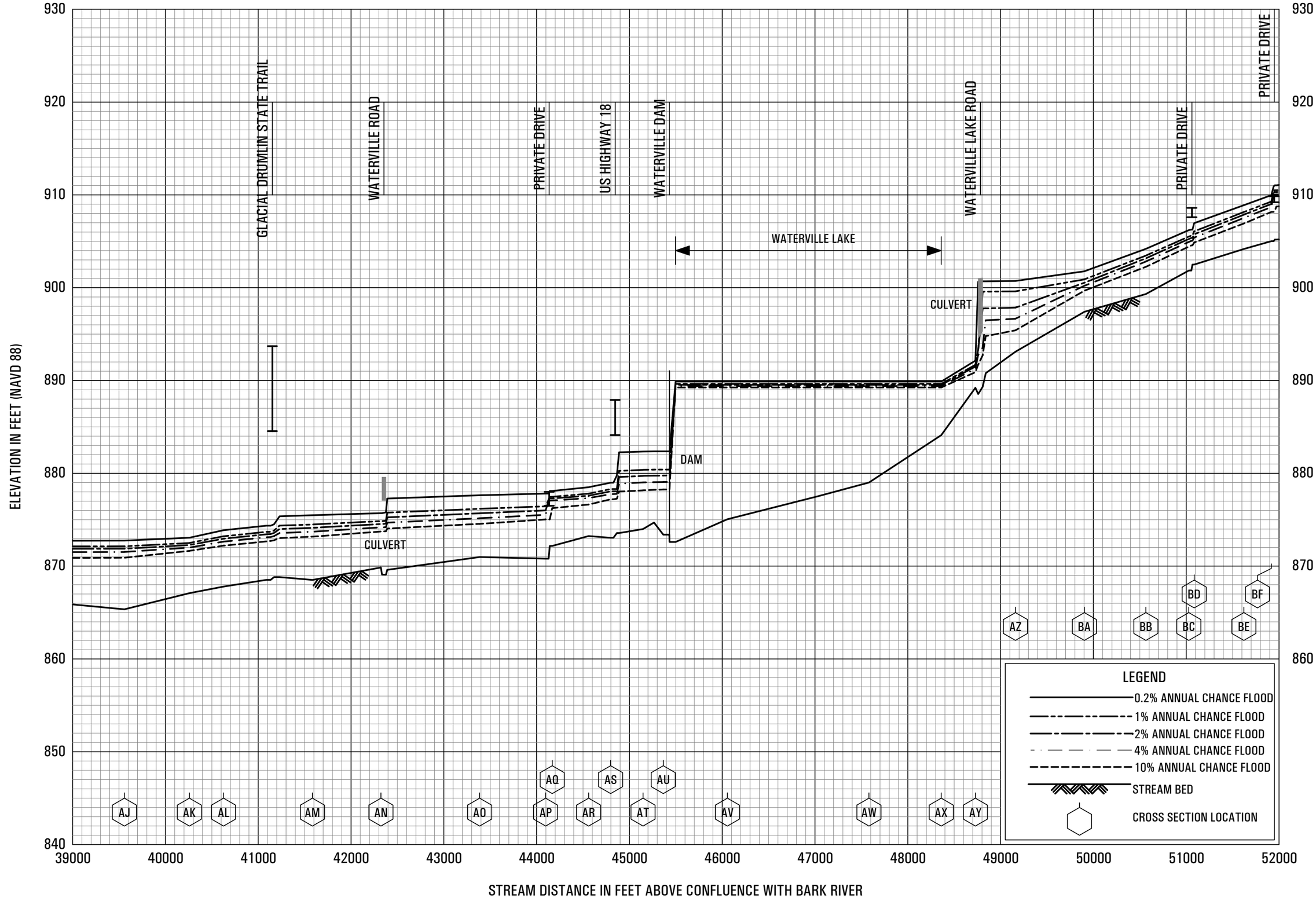

FLOOD PROFILES

SCUPPERNONG CREEK

FEDERAL EMERGENCY MANAGEMENT AGENCY

WAUKESHA COUNTY, WI

AND INCORPORATED AREAS

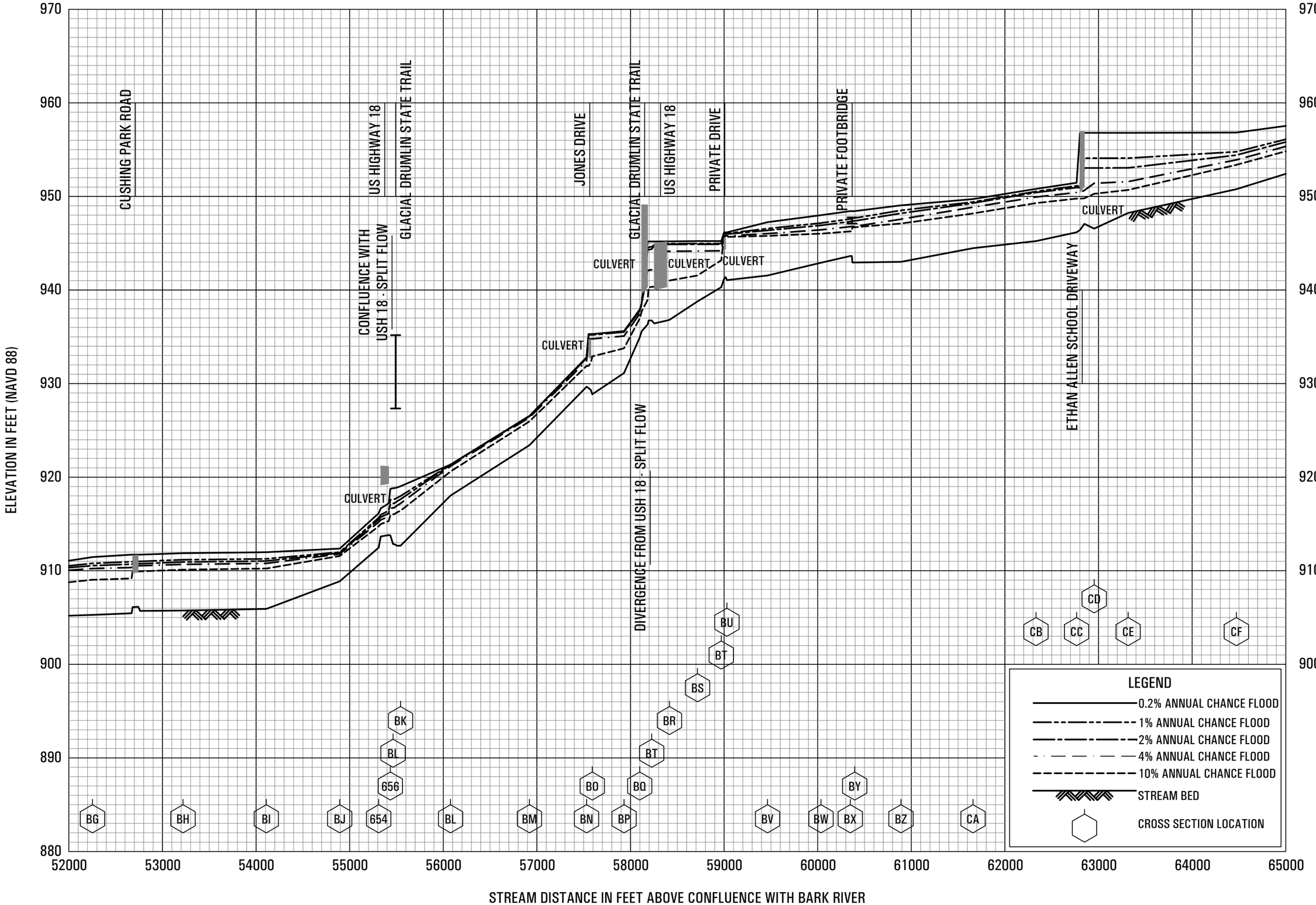

FLOOD PROFILES

SCUPPERNONG CREEK

FEDERAL EMERGENCY MANAGEMENT AGENCY

WAUKESHA COUNTY, WI

AND INCORPORATED AREAS

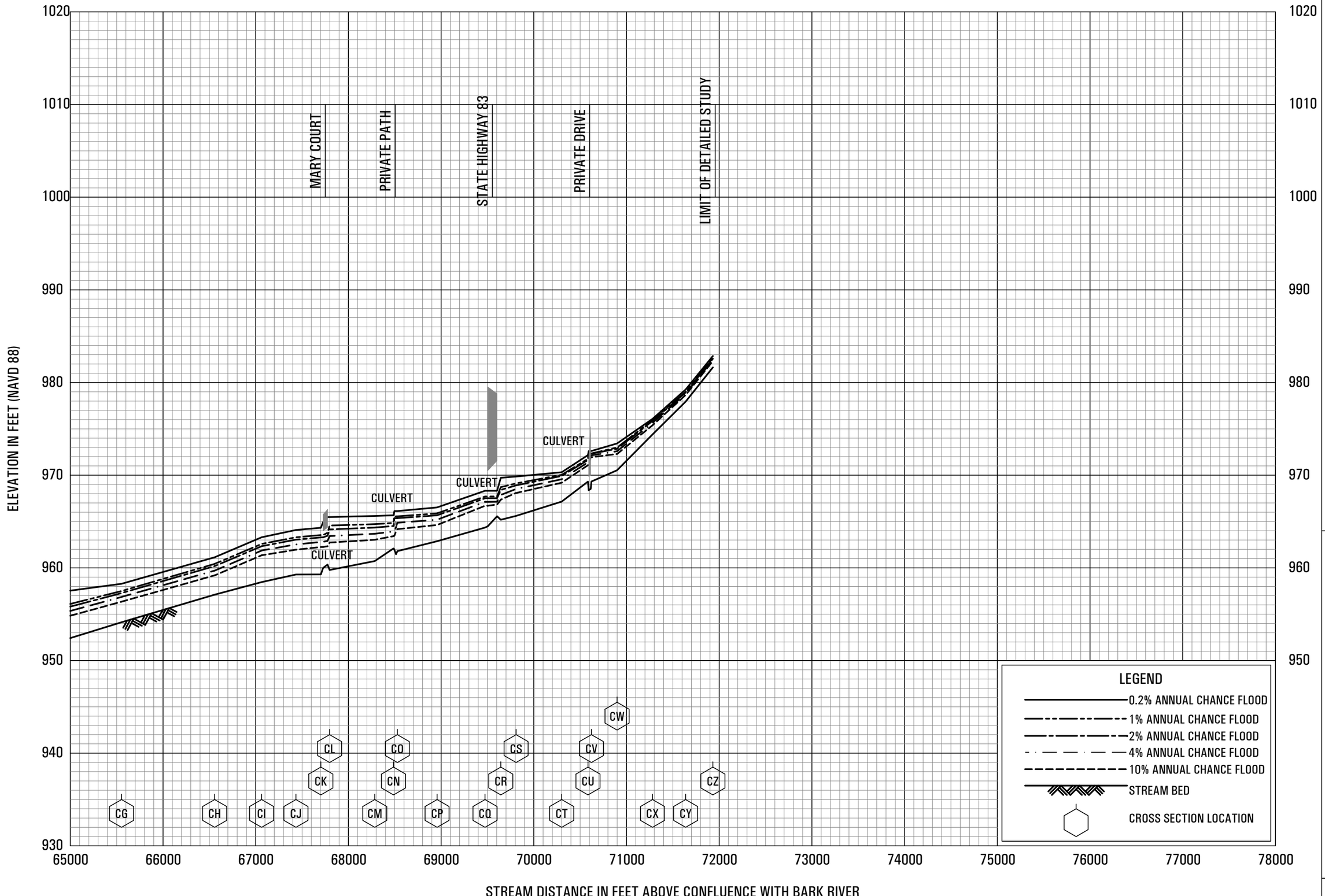

FLOOD PROFILES

SCUPPERNONG CREEK

FEDERAL EMERGENCY MANAGEMENT AGENCY

WAUKESHA COUNTY, WI

AND INCORPORATED AREAS

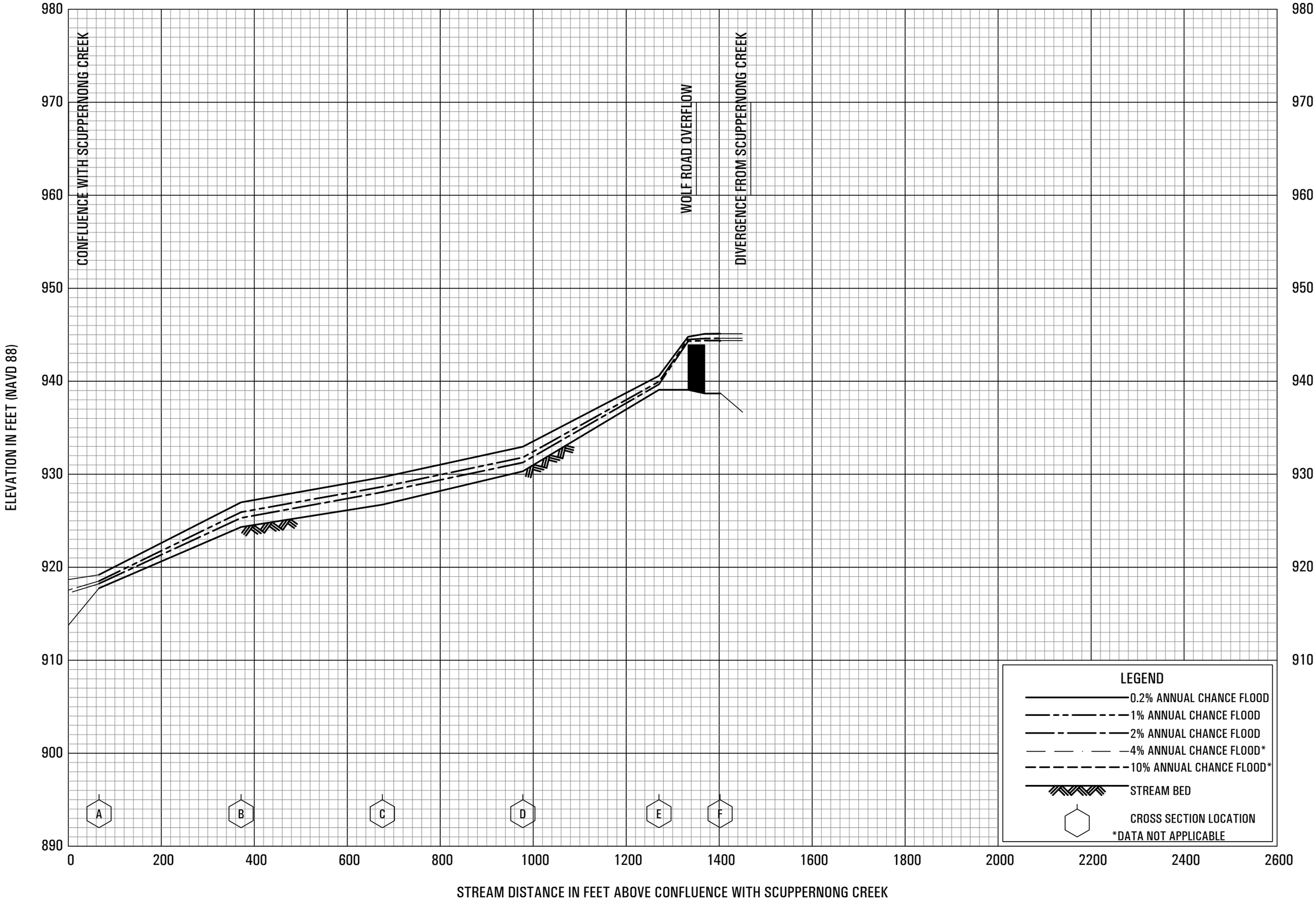

FLOOD PROFILES

SCUPPERNONG CREEK - USH 18 DIVERSION

FEDERAL EMERGENCY MANAGEMENT AGENCY

WAUKESHA COUNTY, WI

AND INCORPORATED AREAS

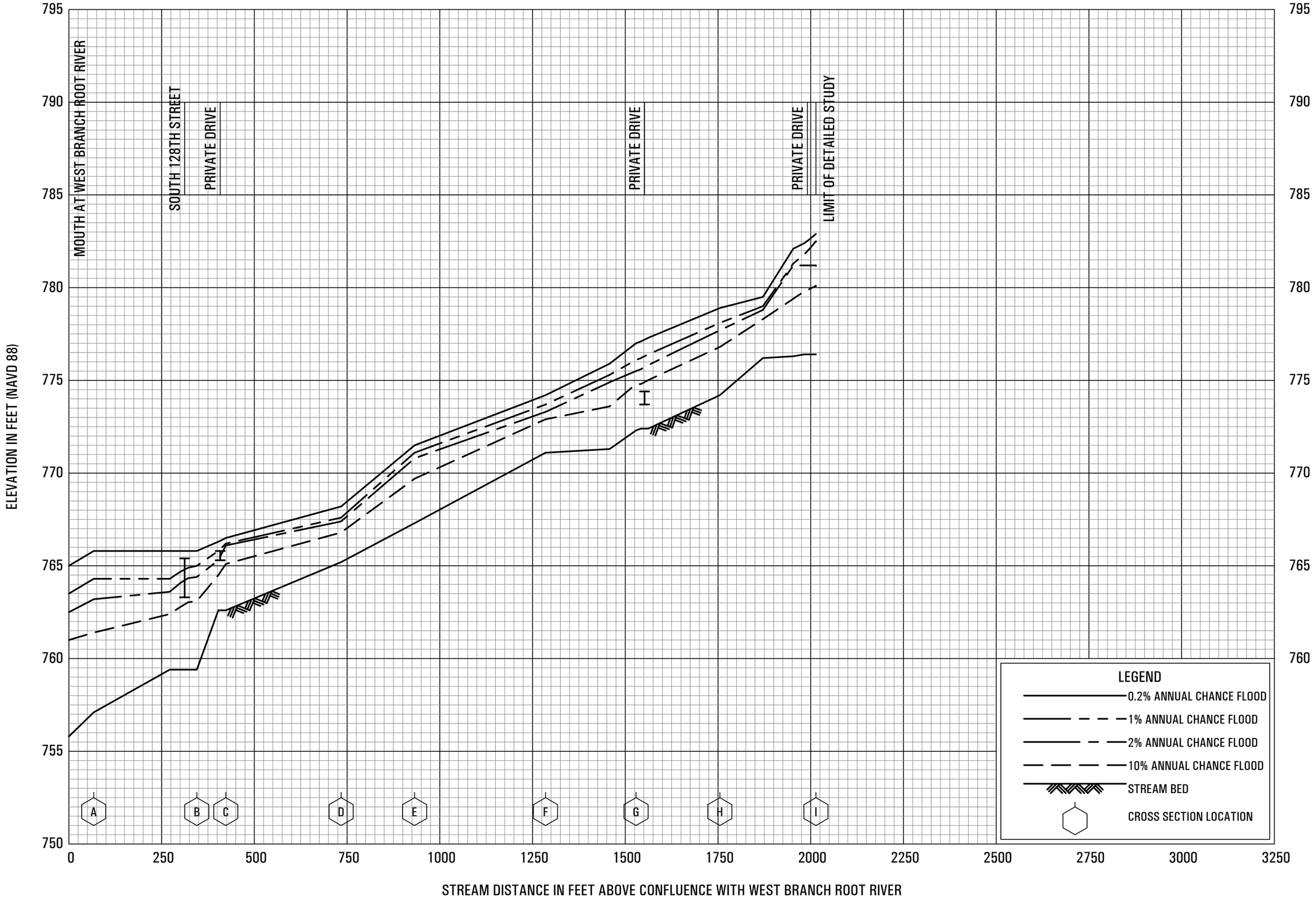

FLOOD PROFILES

SOUTH 130TH STREET TRIBUTARY

FEDERAL EMERGENCY MANAGEMENT AGENCY

WAUKESHA COUNTY, WI

AND INCORPORATED AREAS

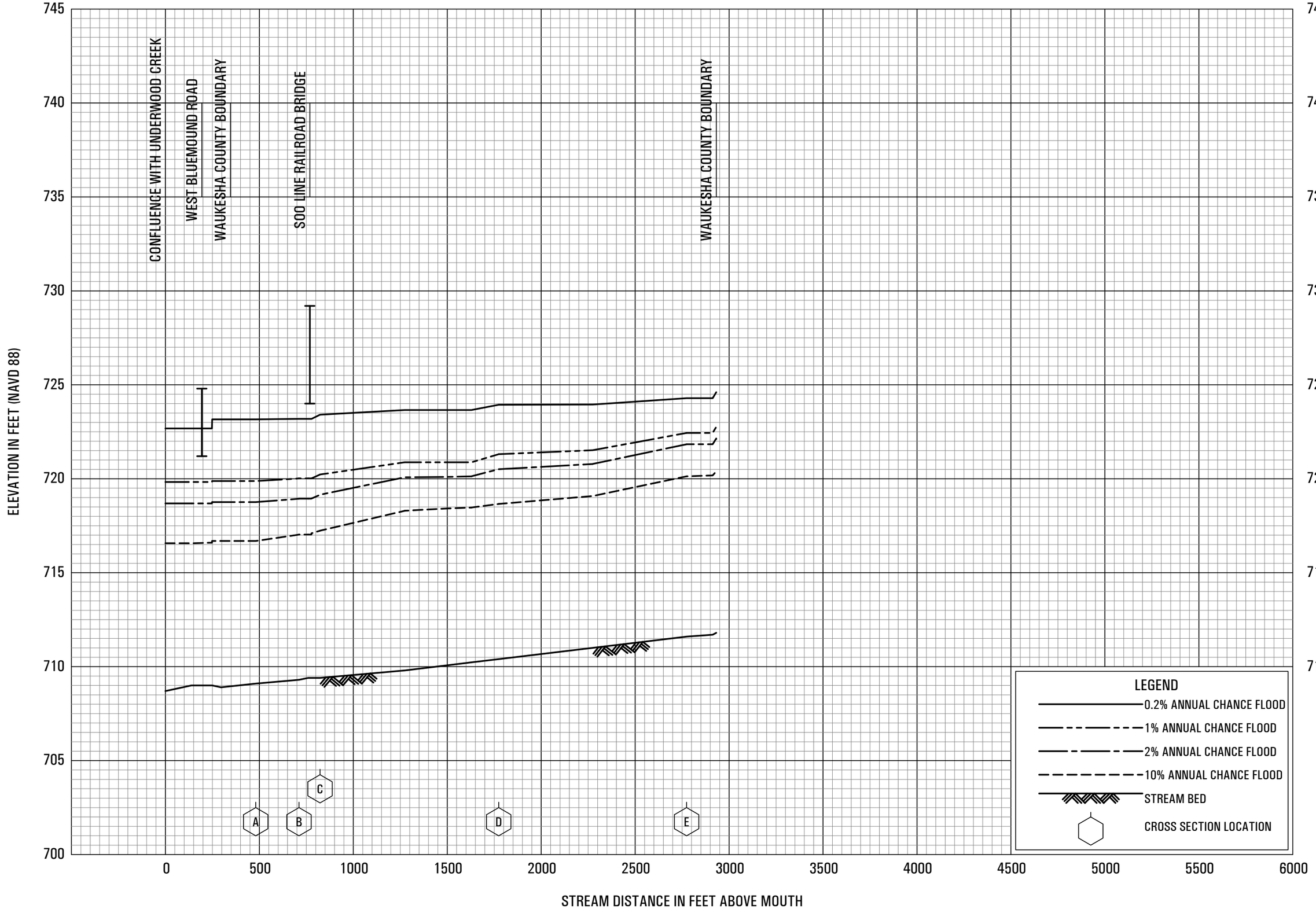

FLOOD PROFILES

SOUTH BRANCH UNDERWOOD CREEK

FEDERAL EMERGENCY MANAGEMENT AGENCY

WAUKESHA COUNTY, WI

AND INCORPORATED AREAS

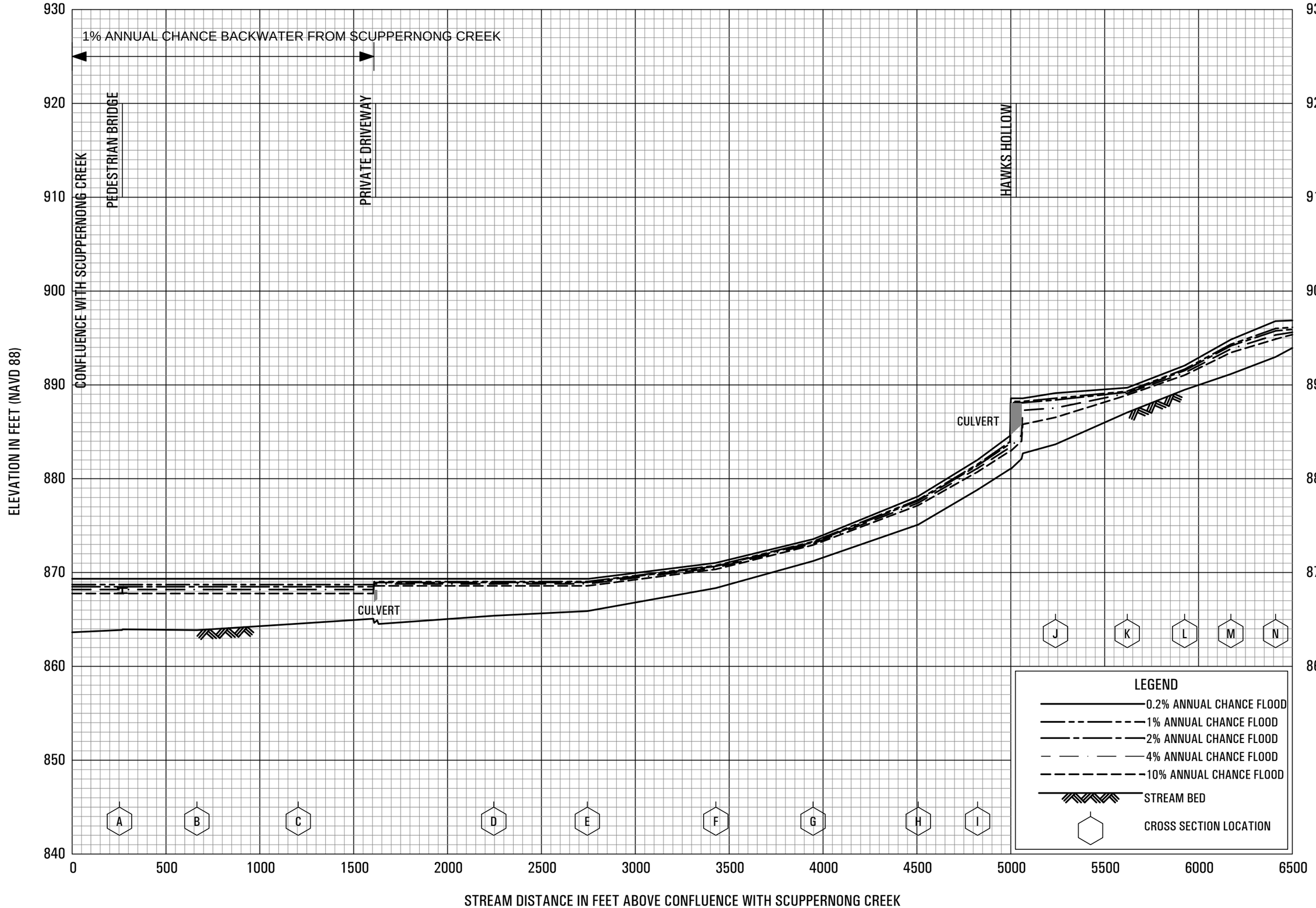

FLOOD PROFILES

SOUTH TRIBUTARY TO SCUPPERNONG CREEK

FEDERAL EMERGENCY MANAGEMENT AGENCY

WAUKESHA COUNTY, WI

AND INCORPORATED AREAS

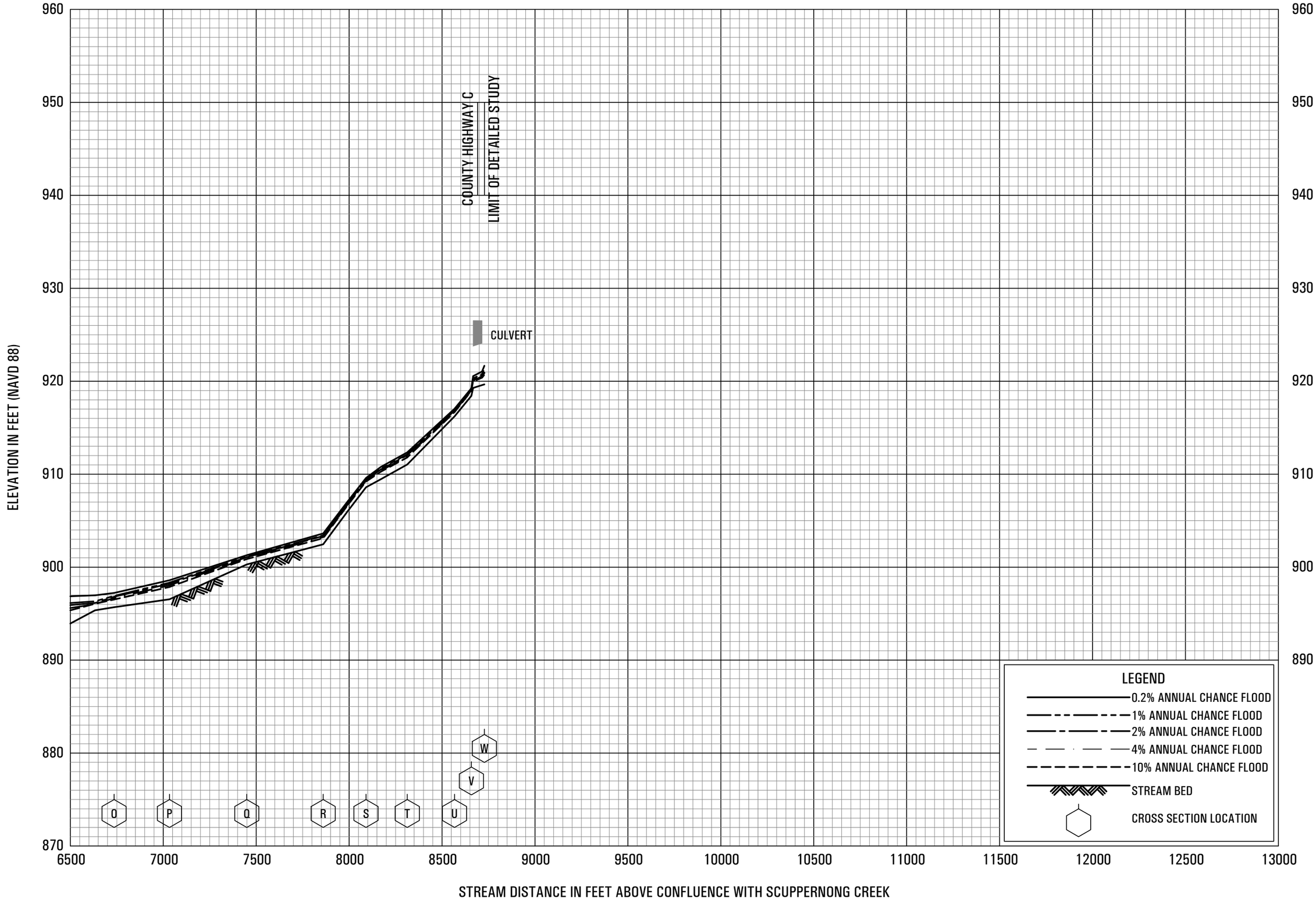

FLOOD PROFILES

SOUTH TRIBUTARY TO SCUPPERNONG CREEK

FEDERAL EMERGENCY MANAGEMENT AGENCY

WAUKESHA COUNTY, WI

AND INCORPORATED AREAS

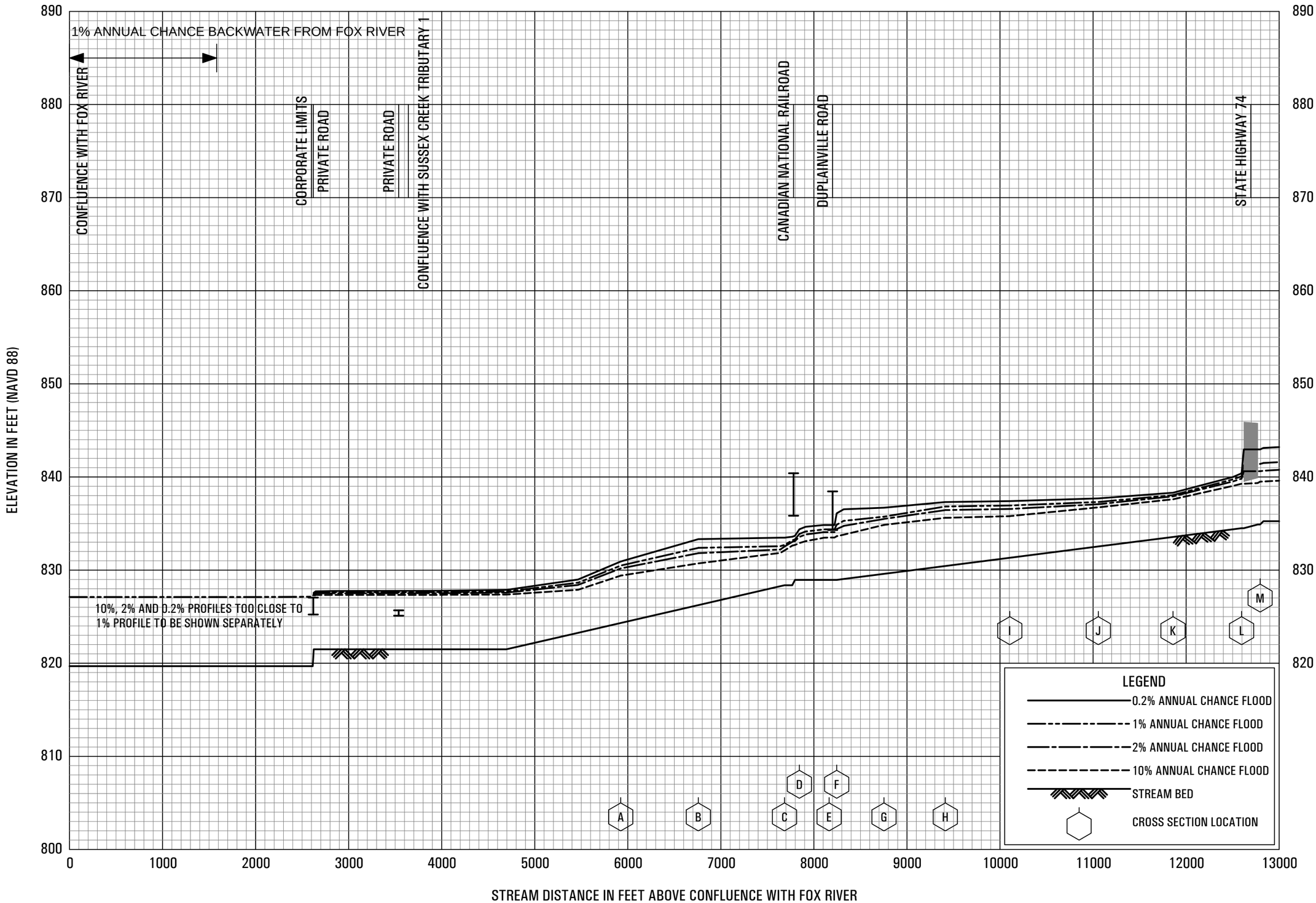

FLOOD PROFILES

SUSSEX CREEK

FEDERAL EMERGENCY MANAGEMENT AGENCY

WAUKESHA COUNTY, WI

AND INCORPORATED AREAS

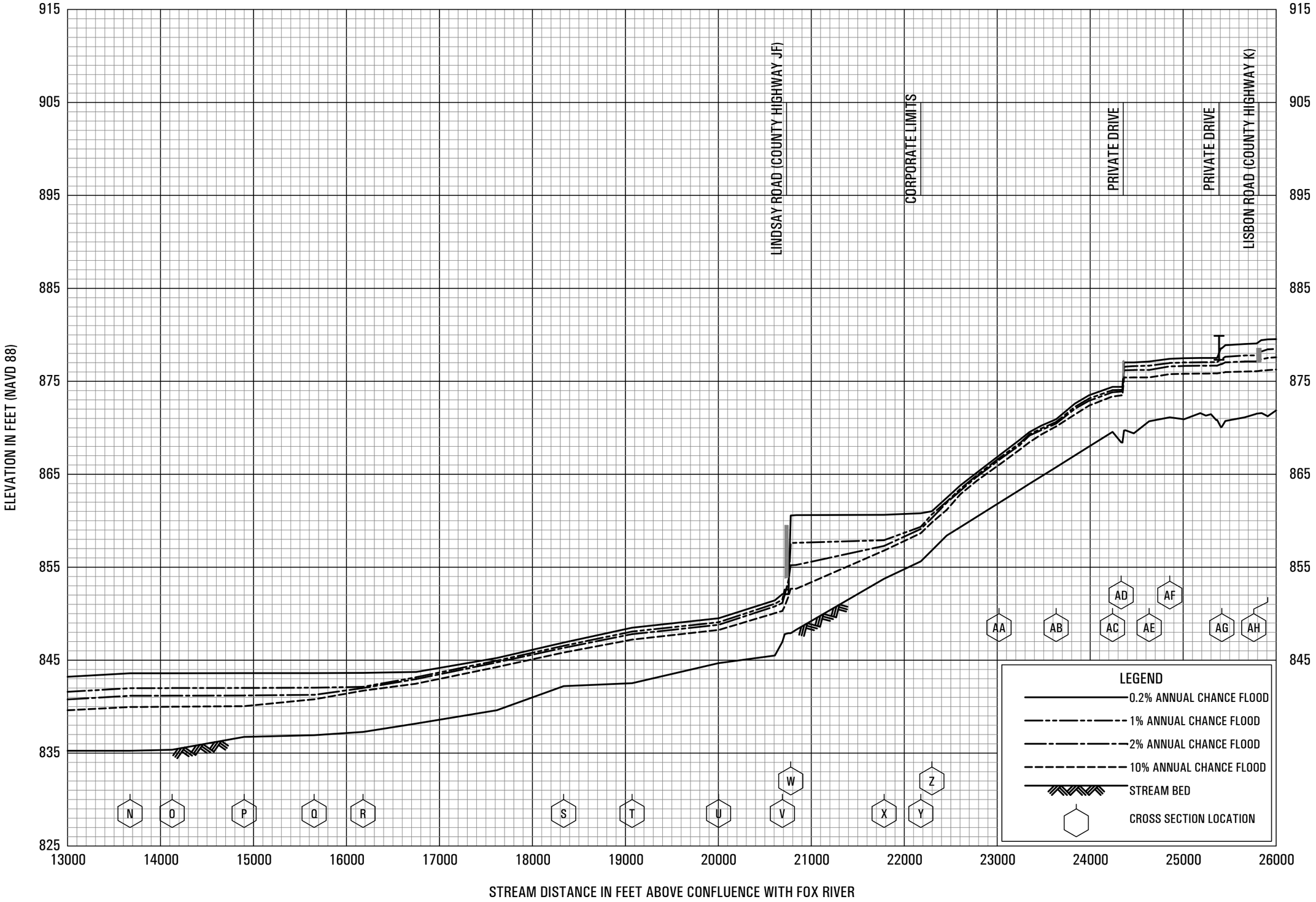

FLOOD PROFILES

SUSSEX CREEK

FEDERAL EMERGENCY MANAGEMENT AGENCY

WAUKESHA COUNTY, WI

AND INCORPORATED AREAS

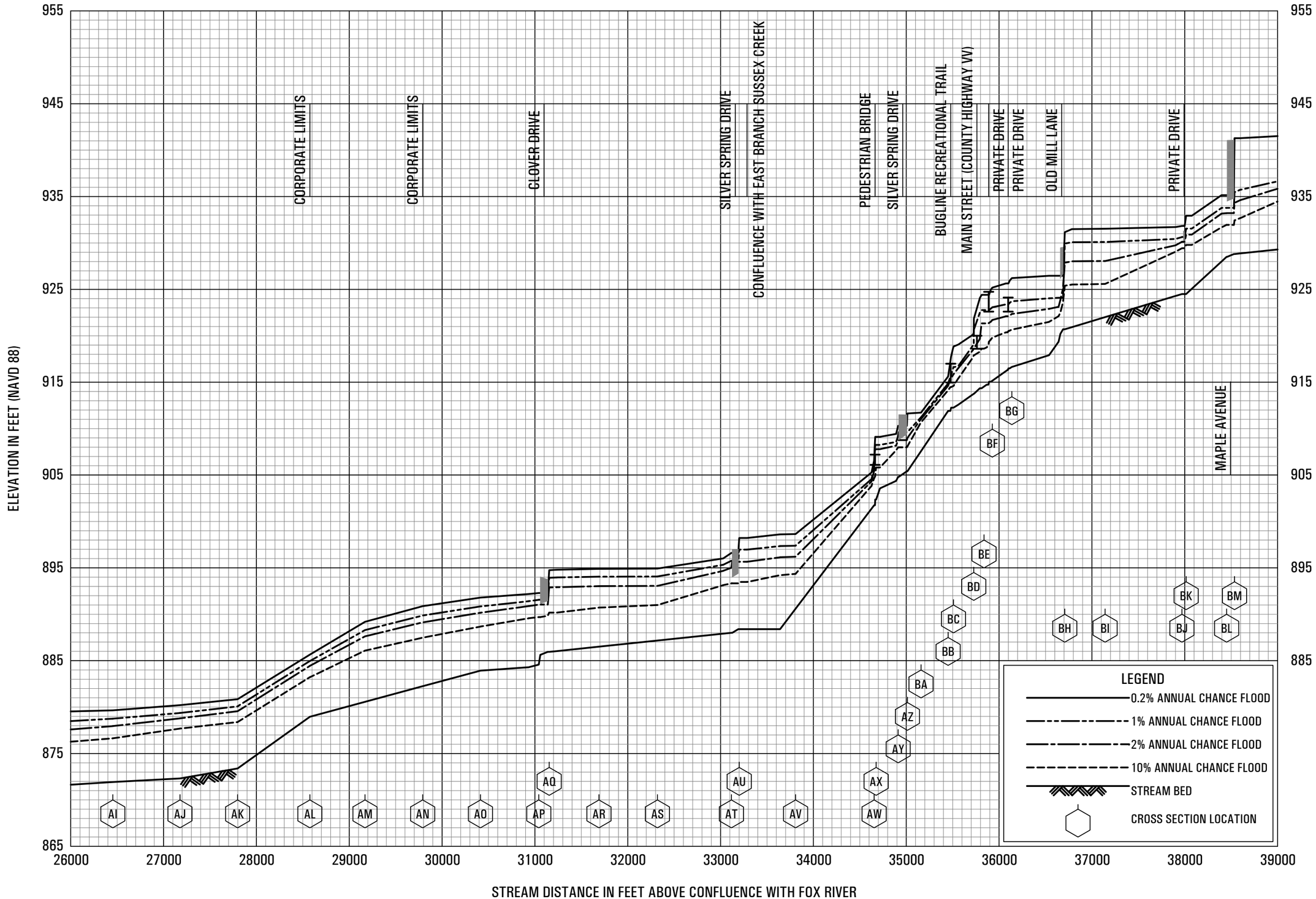

FLOOD PROFILES

SUSSEX CREEK

FEDERAL EMERGENCY MANAGEMENT AGENCY

WAUKESHA COUNTY, WI

AND INCORPORATED AREAS

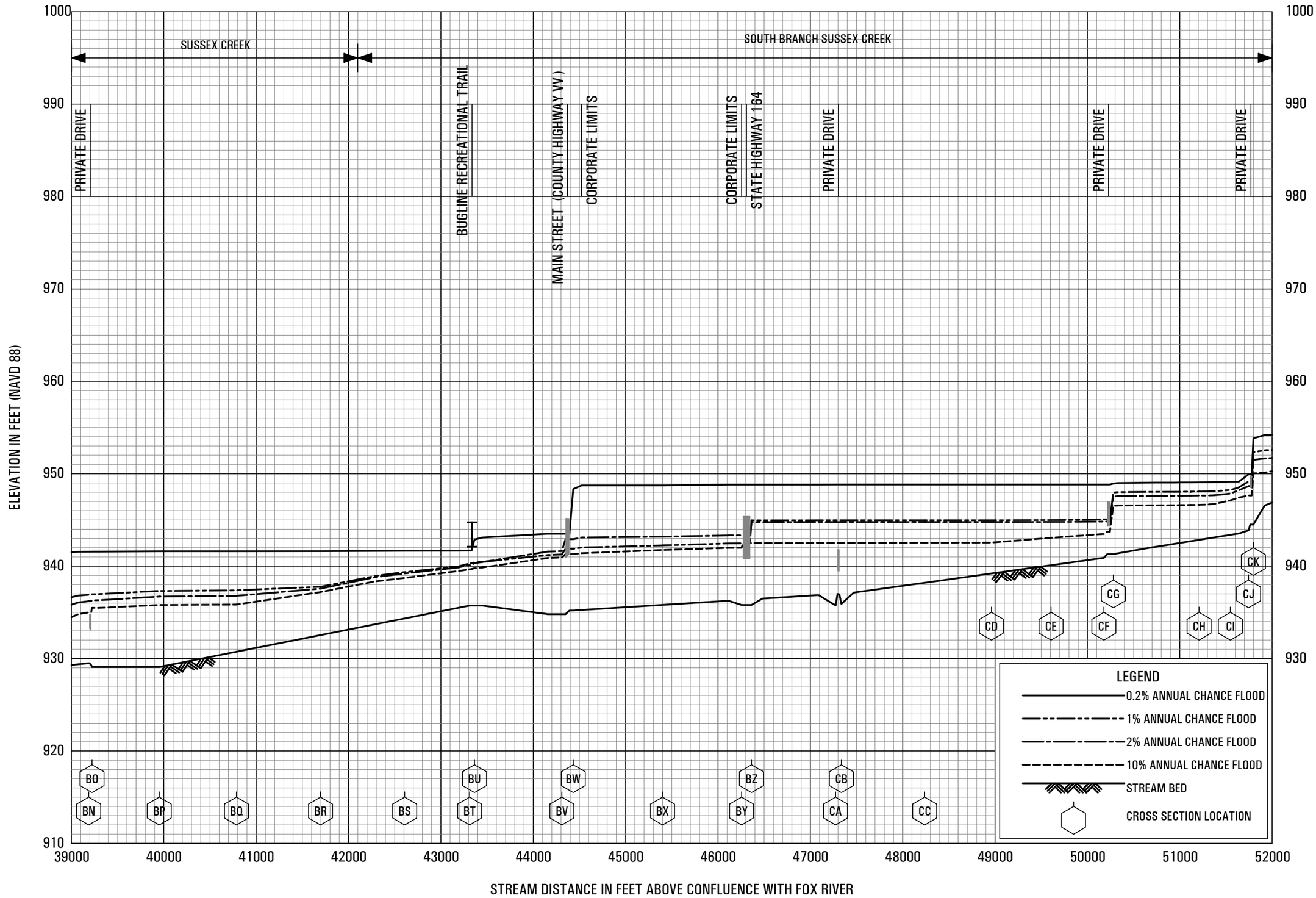

FLOOD PROFILES

SUSSEX CREEK AND SOUTH BRANCH SUSSEX CREEK

FEDERAL EMERGENCY MANAGEMENT AGENCY

WAUKESHA COUNTY, WI

AND INCORPORATED AREAS

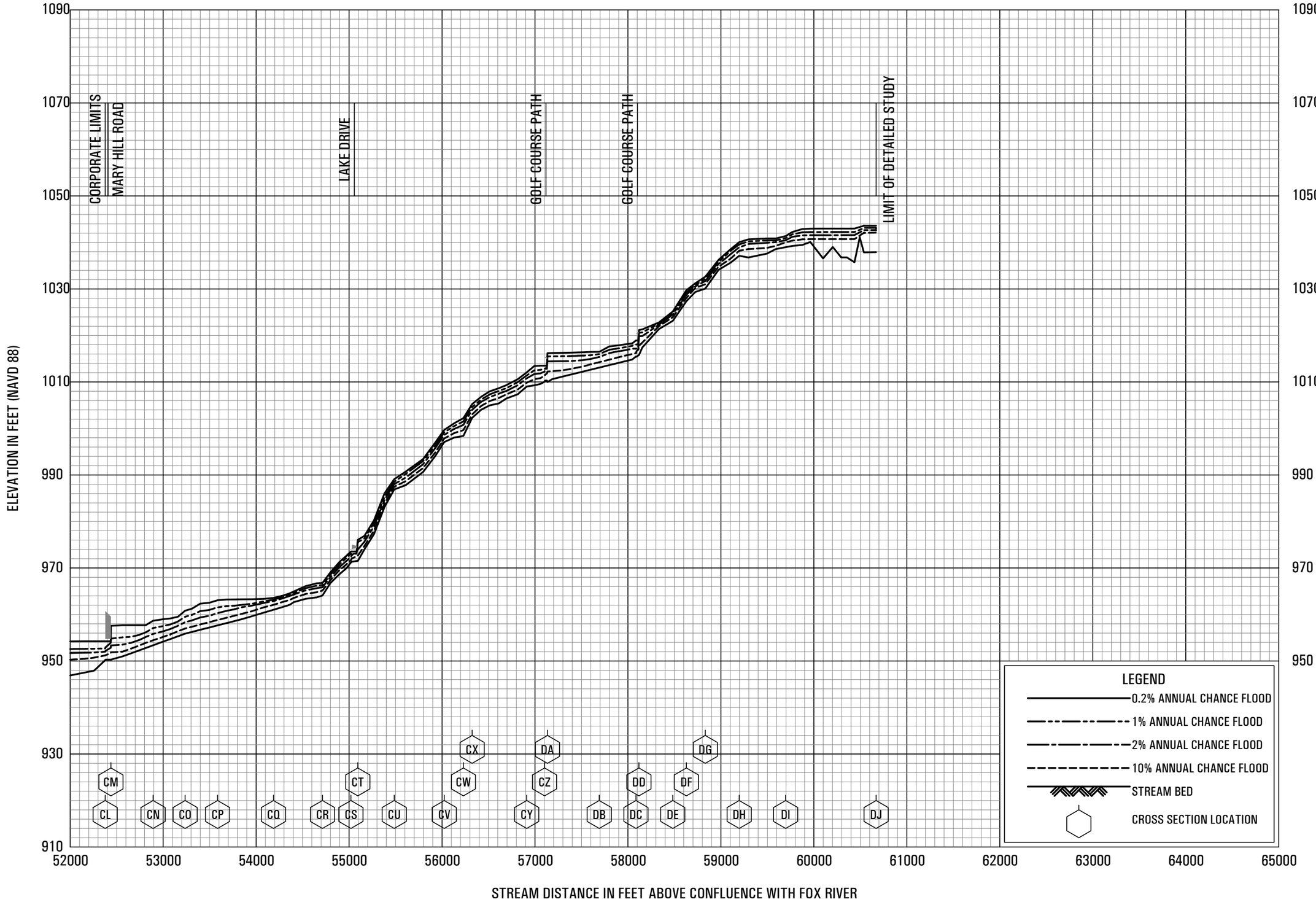

FLOOD PROFILES

SOUTH BRANCH SUSSEX CREEK

FEDERAL EMERGENCY MANAGEMENT AGENCY

WAUKESHA COUNTY, WI

AND INCORPORATED AREAS

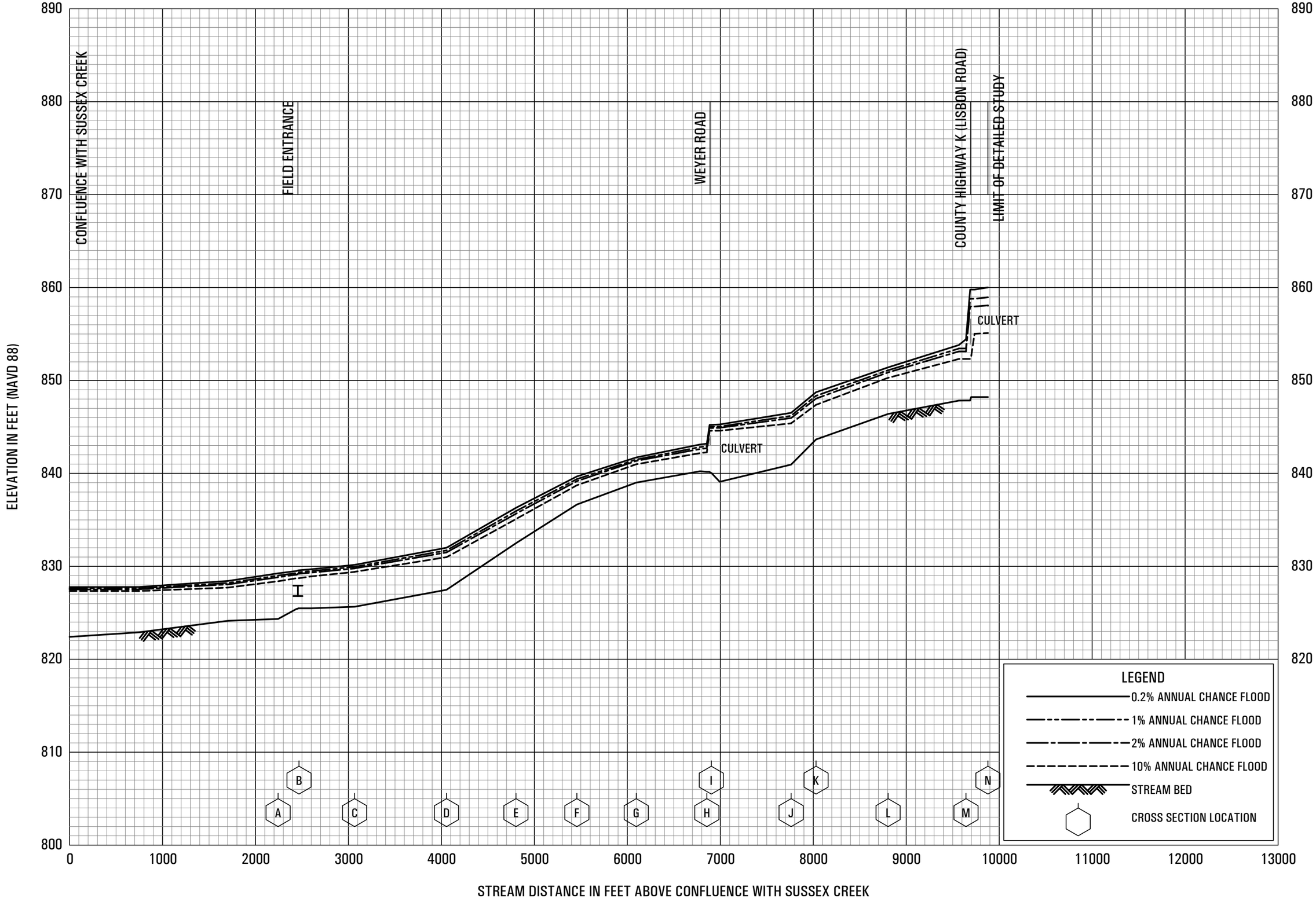

FLOOD PROFILES

SUSSEX CREEK TRIBUTARY 1

FEDERAL EMERGENCY MANAGEMENT AGENCY

WAUKESHA COUNTY, WI

AND INCORPORATED AREAS

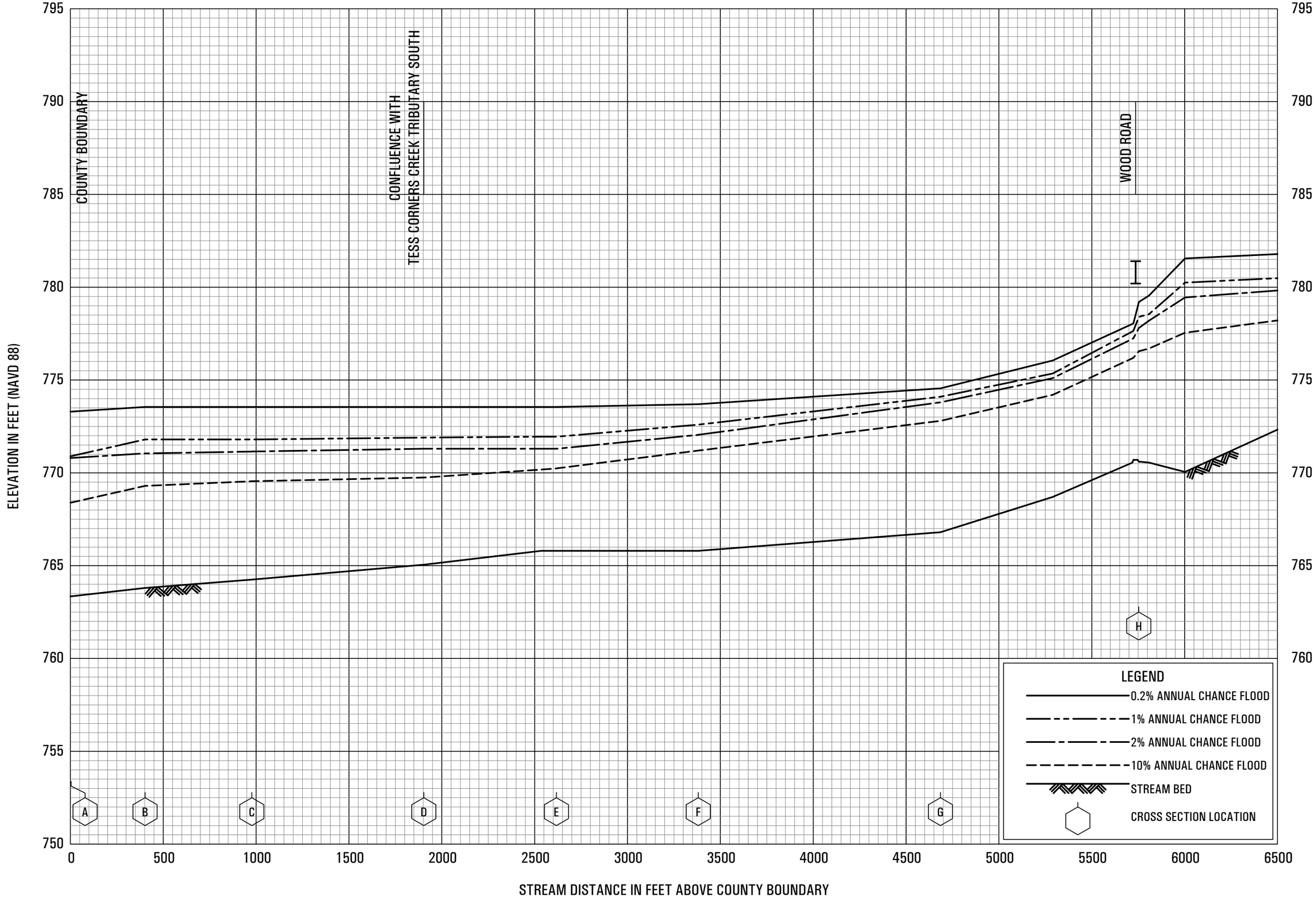

FLOOD PROFILES

TESS CORNERS CREEK

FEDERAL EMERGENCY MANAGEMENT AGENCY

WAUKESHA COUNTY, WI

AND INCORPORATED AREAS

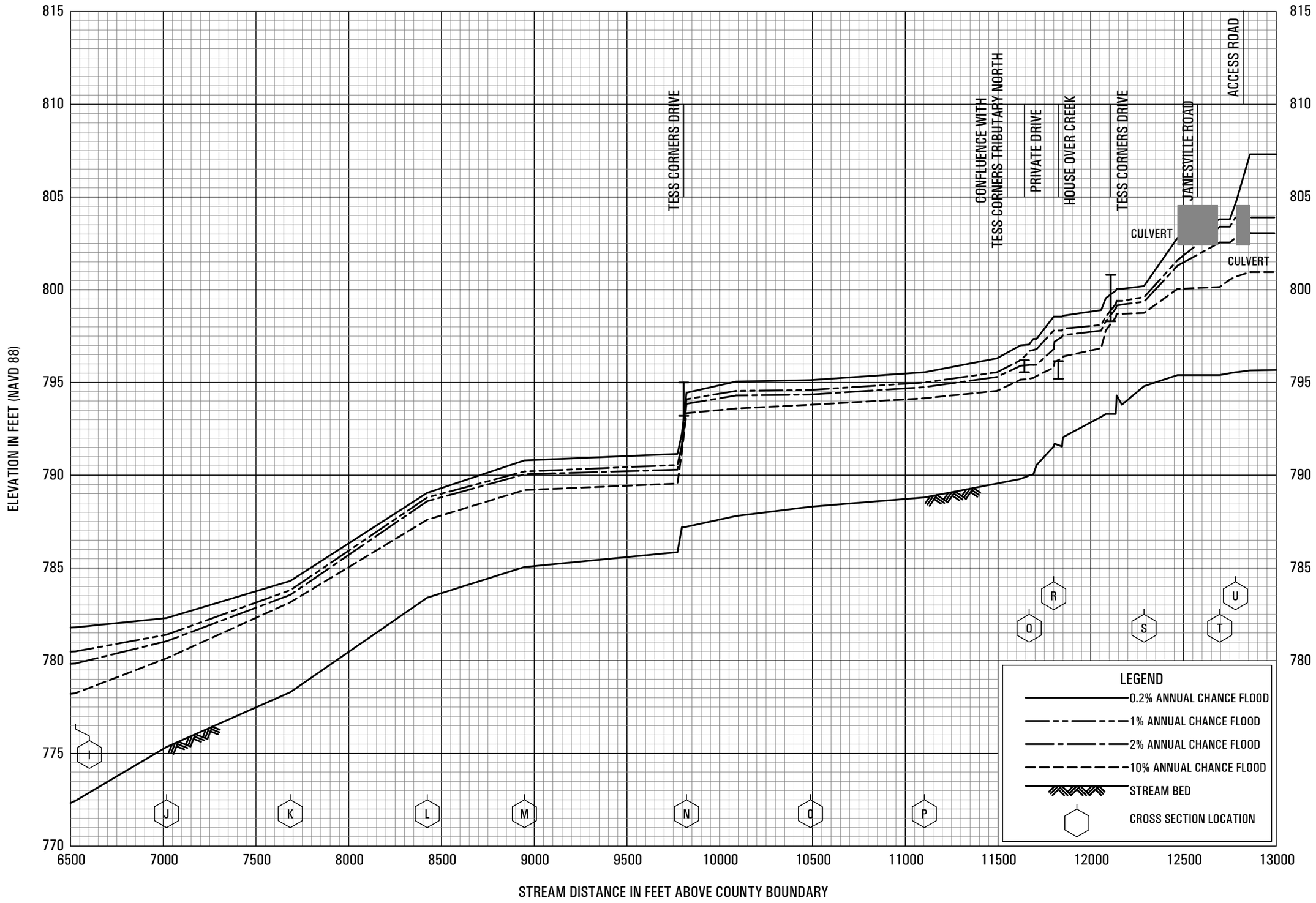

FLOOD PROFILES

TESS CORNERS CREEK

FEDERAL EMERGENCY MANAGEMENT AGENCY

WAUKESHA COUNTY, WI

AND INCORPORATED AREAS

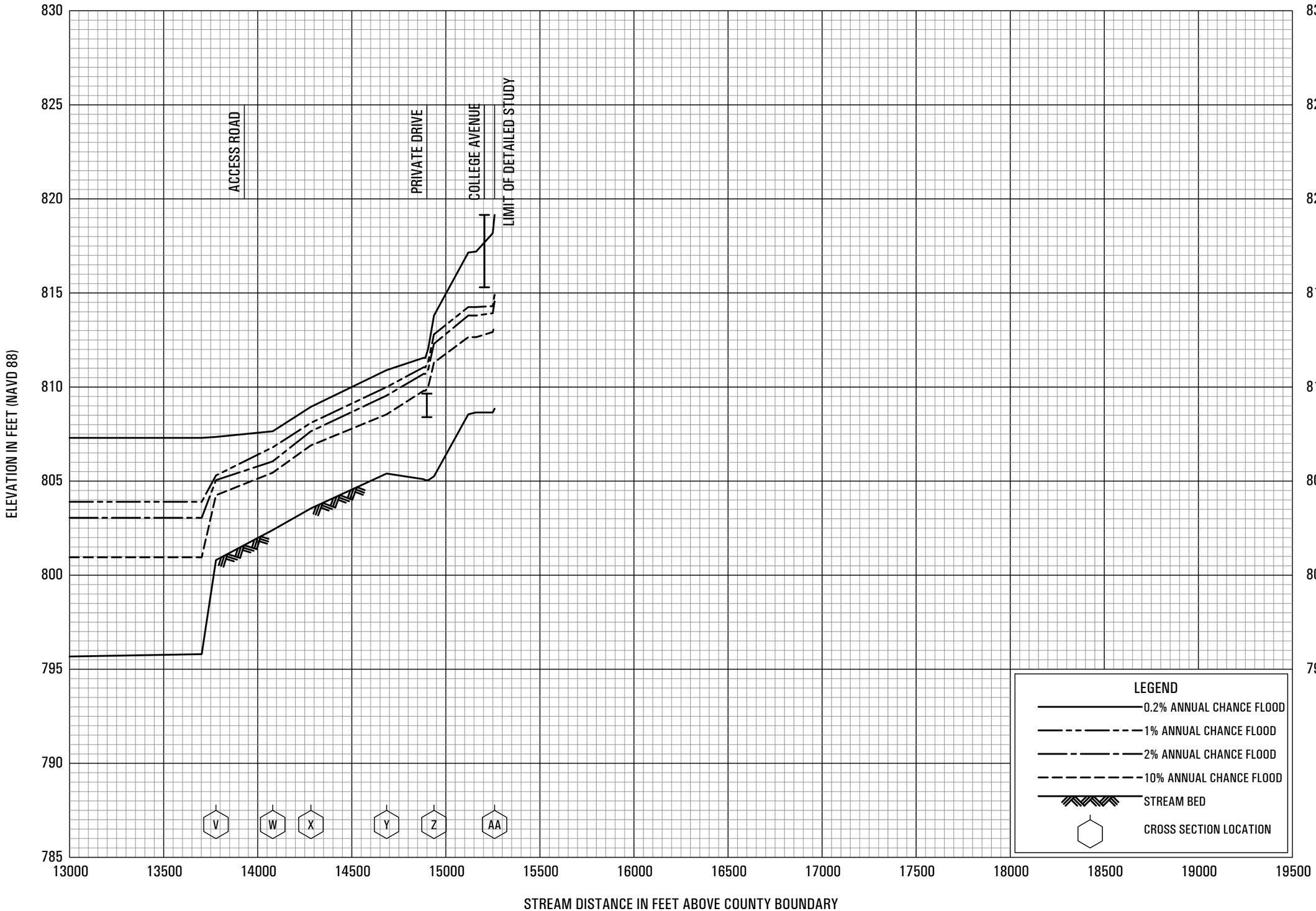

FLOOD PROFILES

TESS CORNERS CREEK

FEDERAL EMERGENCY MANAGEMENT AGENCY

WAUKESHA COUNTY, WI

AND INCORPORATED AREAS

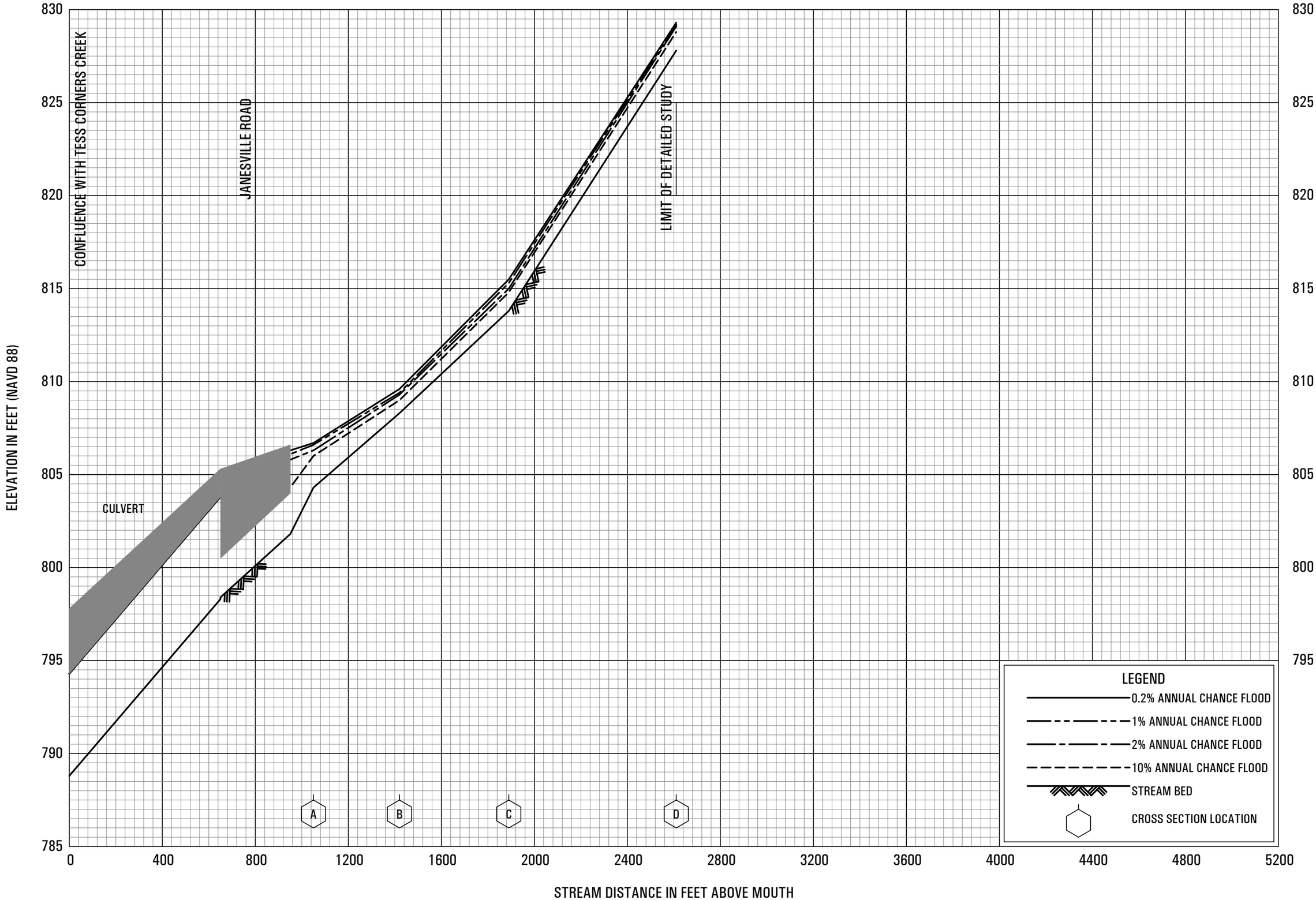

FLOOD PROFILES

TESS CORNERS CREEK NORTH BRANCH

FEDERAL EMERGENCY MANAGEMENT AGENCY

WAUKESHA COUNTY AND , WI

INCORPORATED AREAS

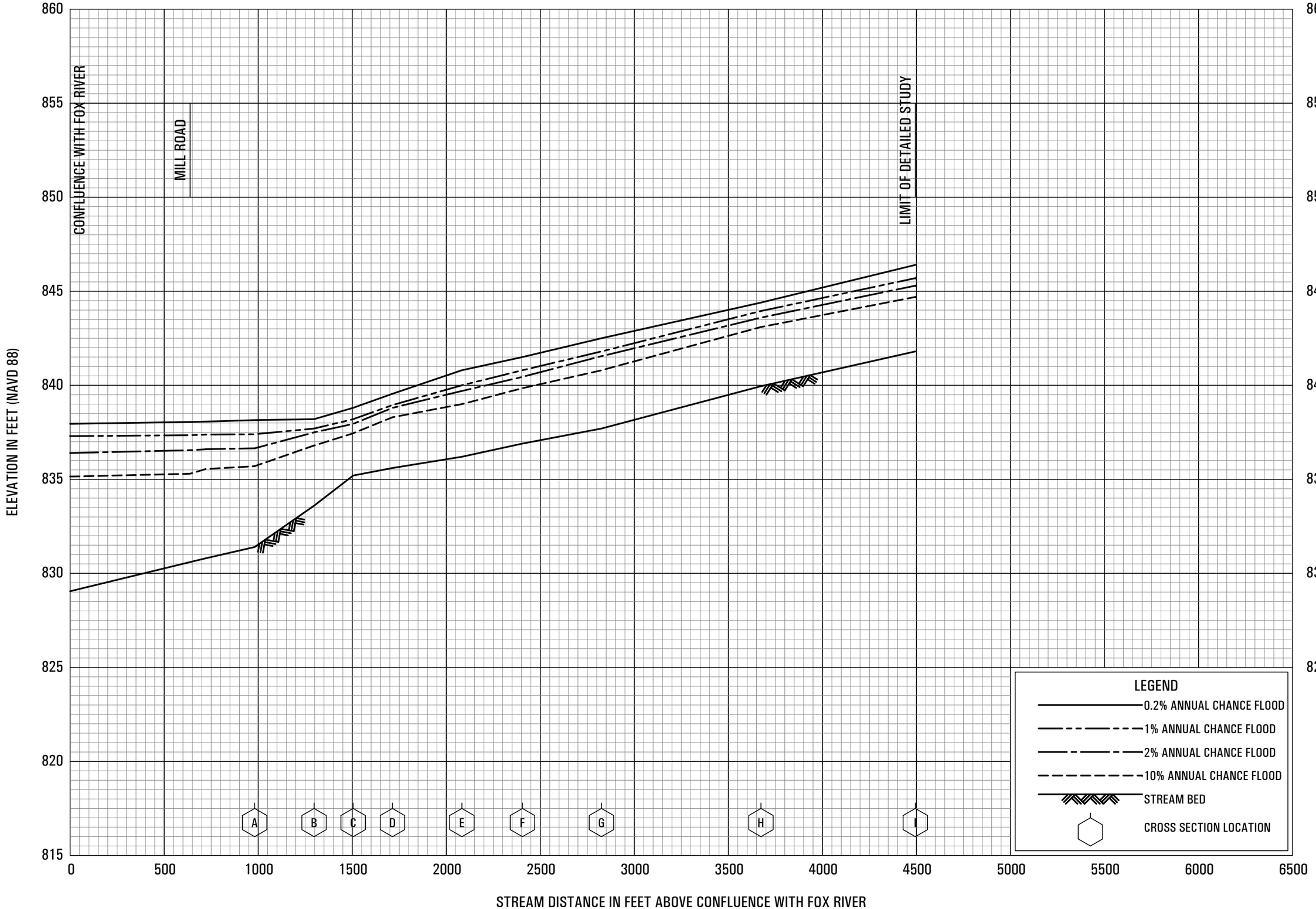

FLOOD PROFILES

TRIBUTARY NO.2 TO FOX RIVER

FEDERAL EMERGENCY MANAGEMENT AGENCY

WAUKESHA COUNTY, WI

AND INCORPORATED AREAS

160P

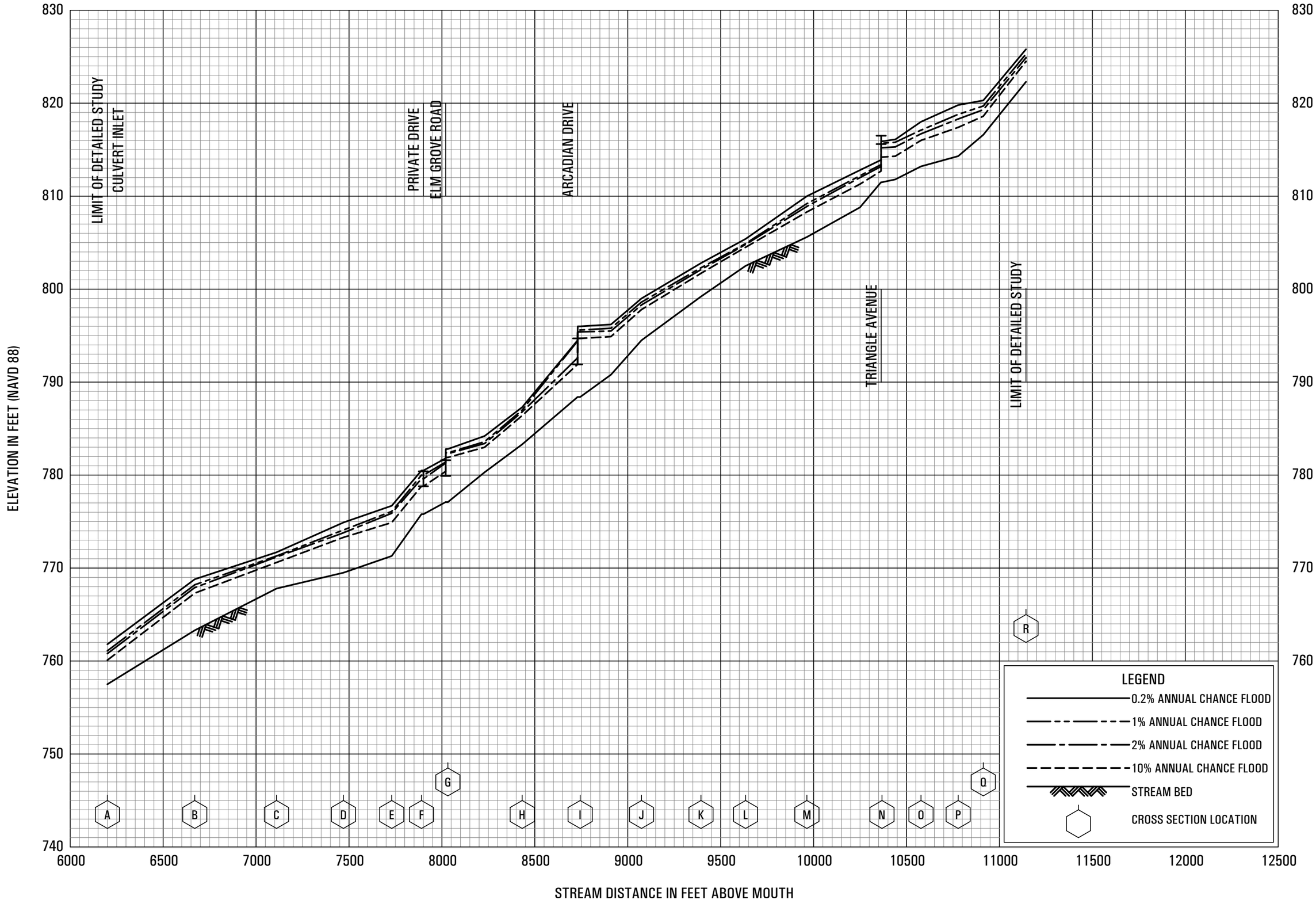

FLOOD PROFILES

TRIBUTARY TO SOUTH BRANCH UNDERWOOD CREEK

FEDERAL EMERGENCY MANAGEMENT AGENCY

WAUKESHA COUNTY, WI

AND INCORPORATED AREAS

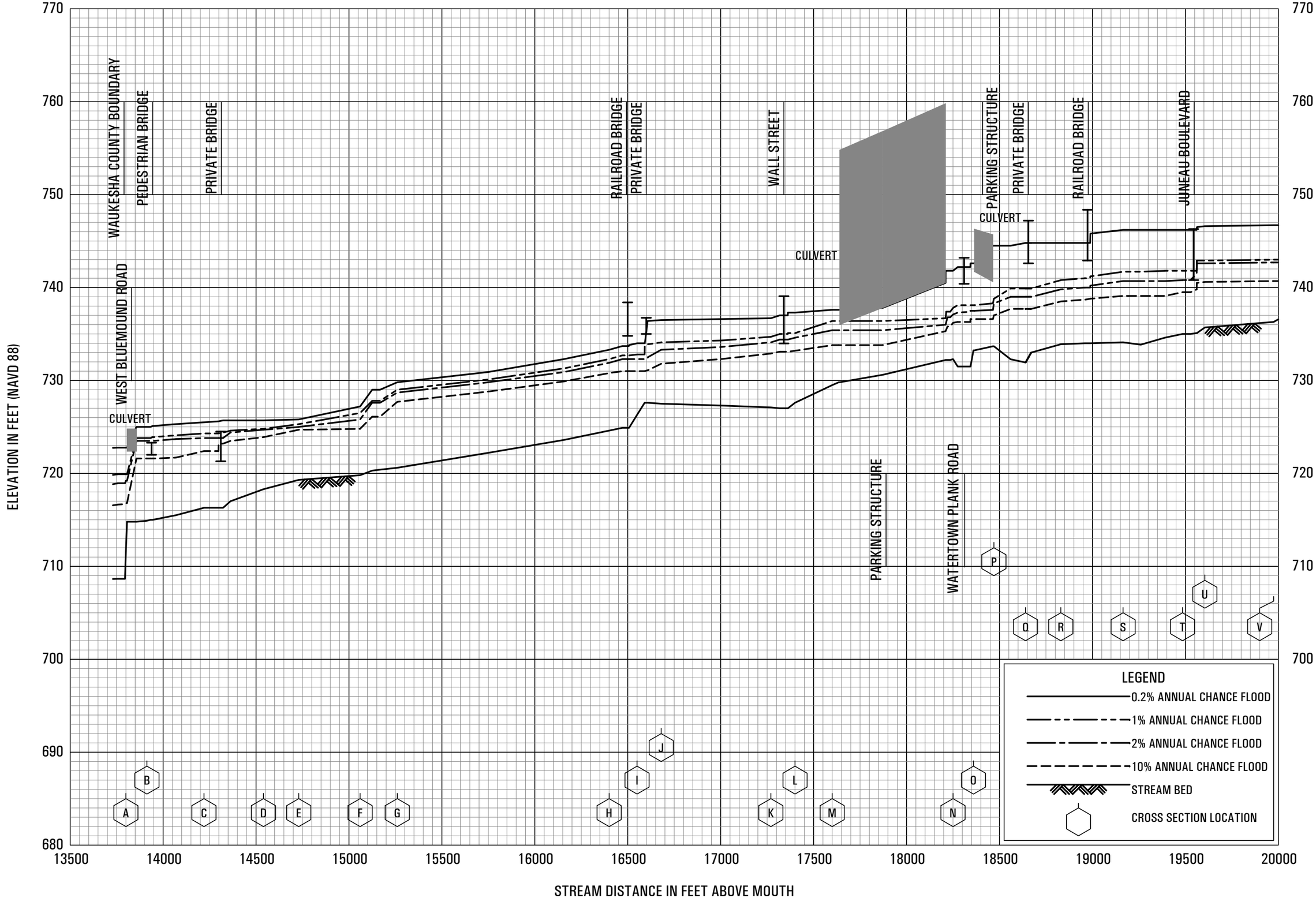

FLOOD PROFILES

UNDERWOOD CREEK

FEDERAL EMERGENCY MANAGEMENT AGENCY

WAUKESHA COUNTY, WI

AND INCORPORATED AREAS

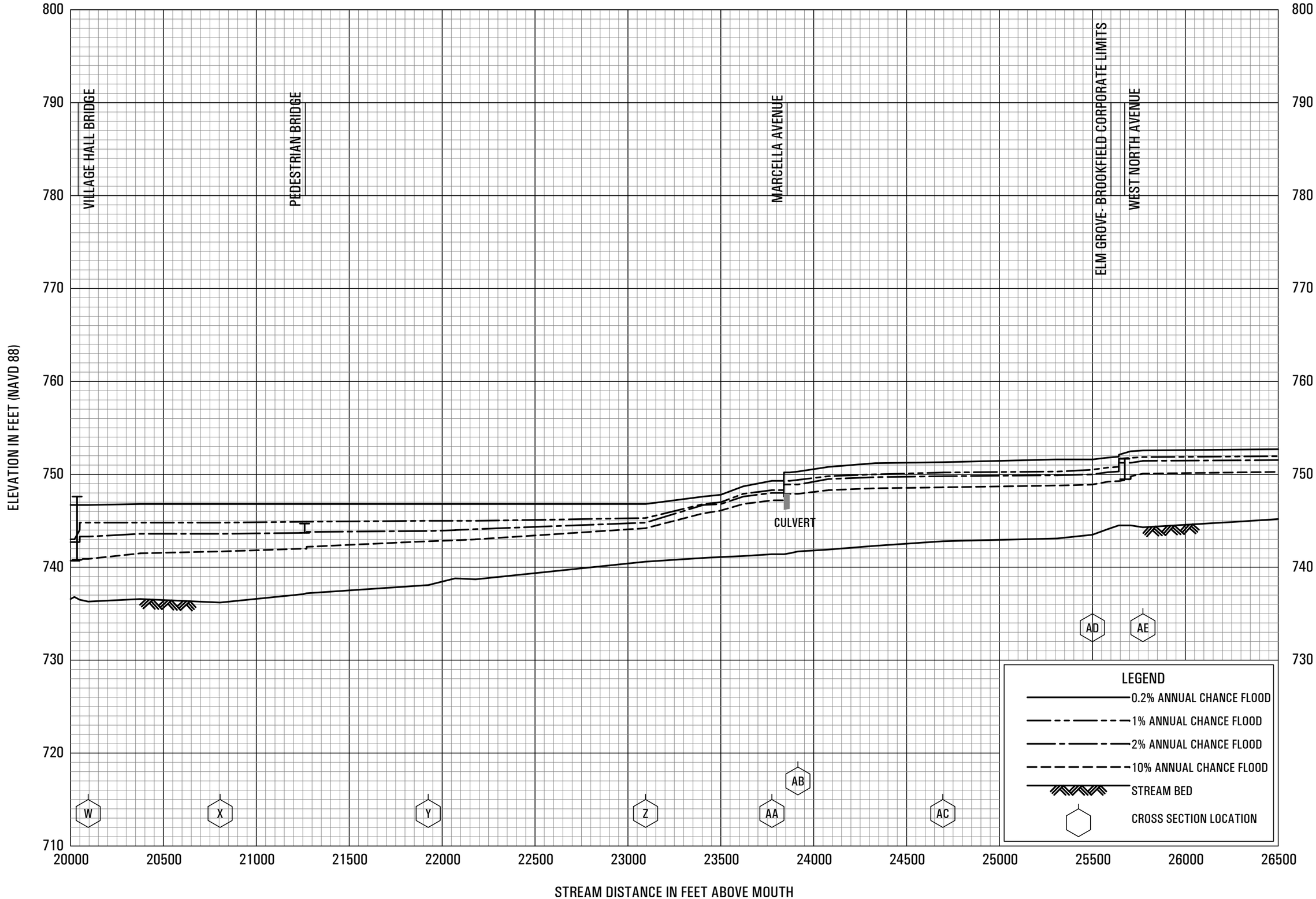

FLOOD PROFILES

UNDERWOOD CREEK

FEDERAL EMERGENCY MANAGEMENT AGENCY

WAUKESHA COUNTY, WI

AND INCORPORATED AREAS

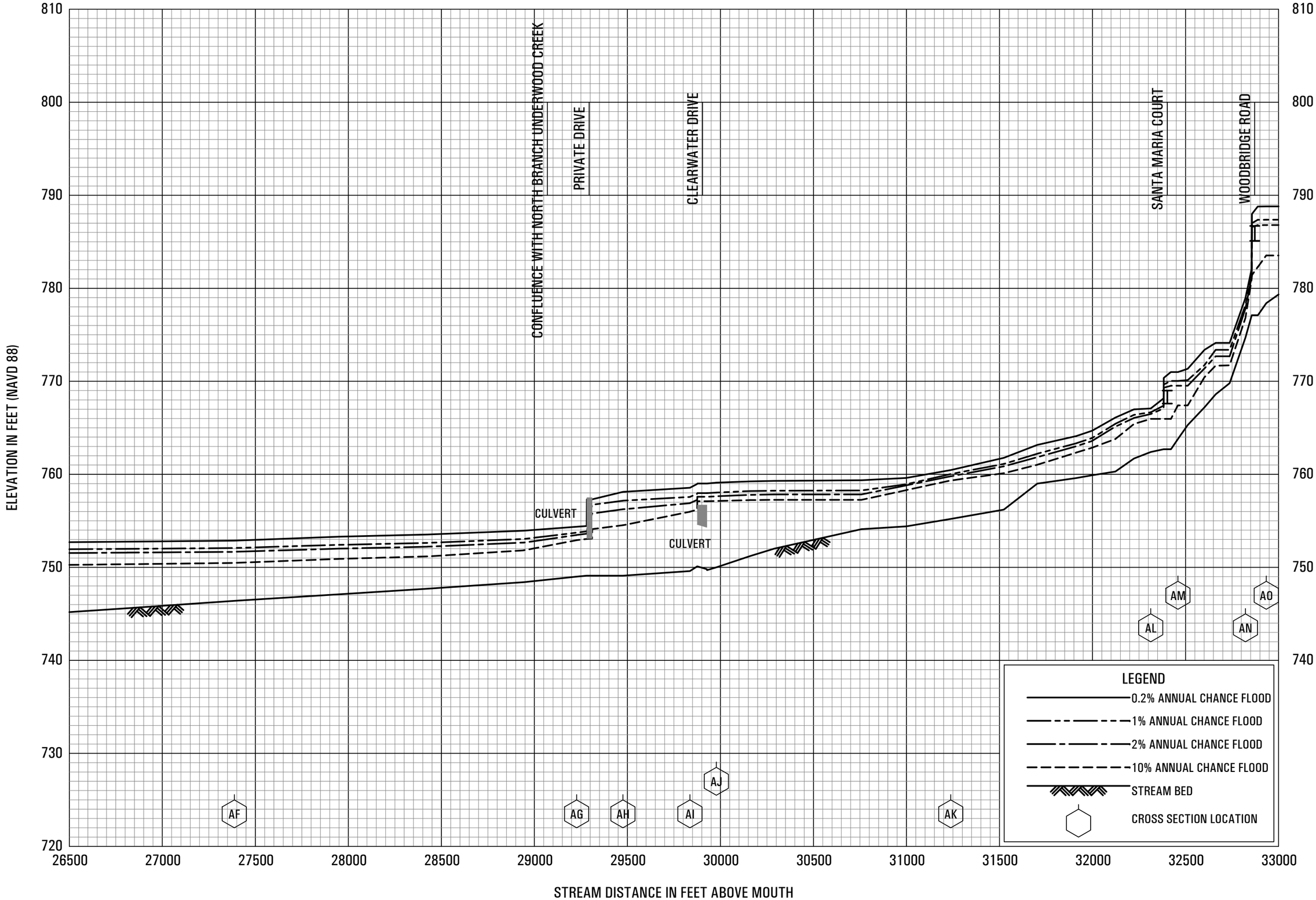

FLOOD PROFILES

UNDERWOOD CREEK

FEDERAL EMERGENCY MANAGEMENT AGENCY

WAUKESHA COUNTY, WI

AND INCORPORATED AREAS

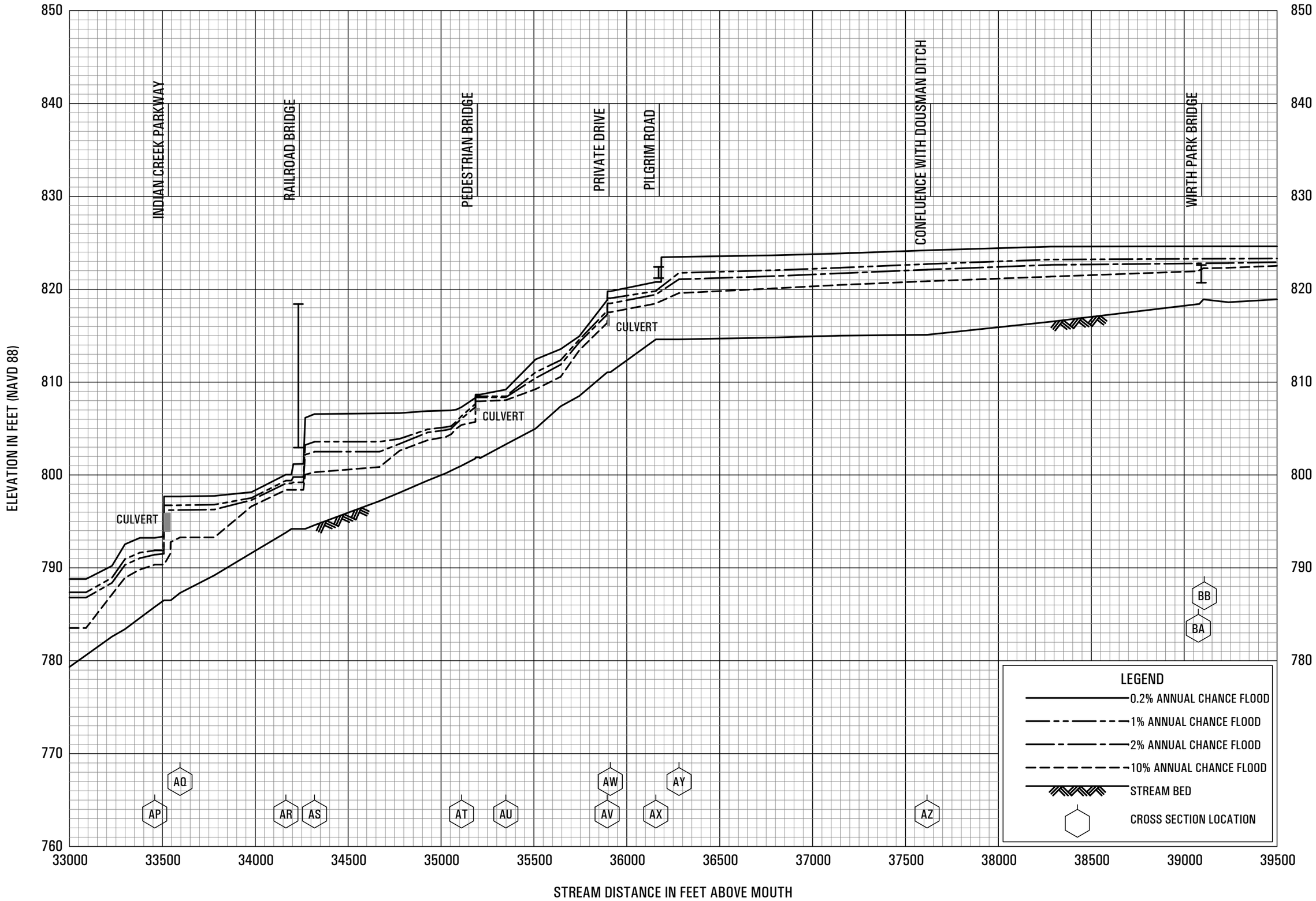

FLOOD PROFILES

UNDERWOOD CREEK

FEDERAL EMERGENCY MANAGEMENT AGENCY

WAUKESHA COUNTY, WI

AND INCORPORATED AREAS

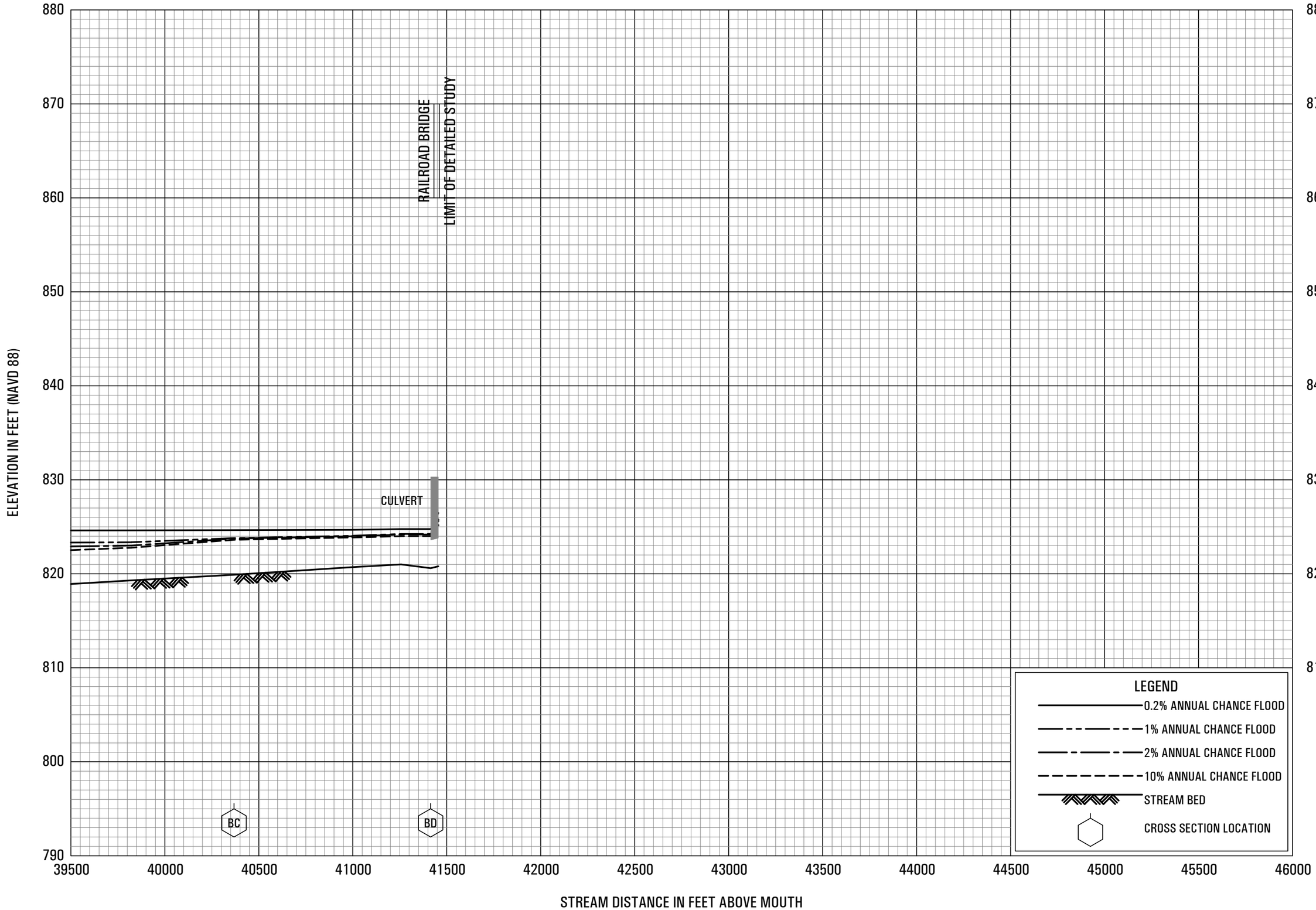

FLOOD PROFILES

UNDERWOOD CREEK

FEDERAL EMERGENCY MANAGEMENT AGENCY

WAUKESHA COUNTY, WI

AND INCORPORATED AREAS

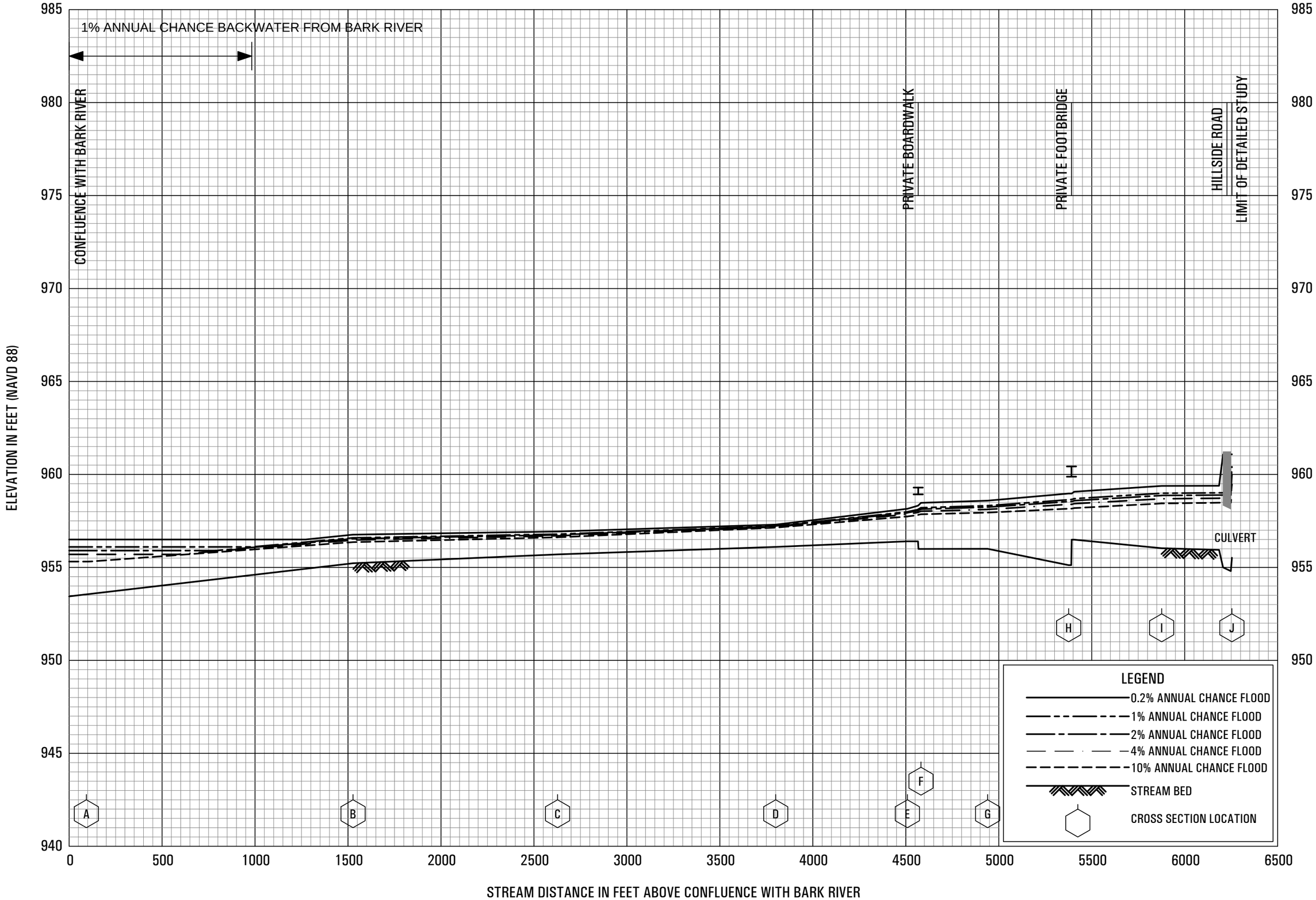

FLOOD PROFILES

UNNAMED DITCH TO BARK RIVER

FEDERAL EMERGENCY MANAGEMENT AGENCY

WAUKESHA COUNTY, WI

AND INCORPORATED AREAS

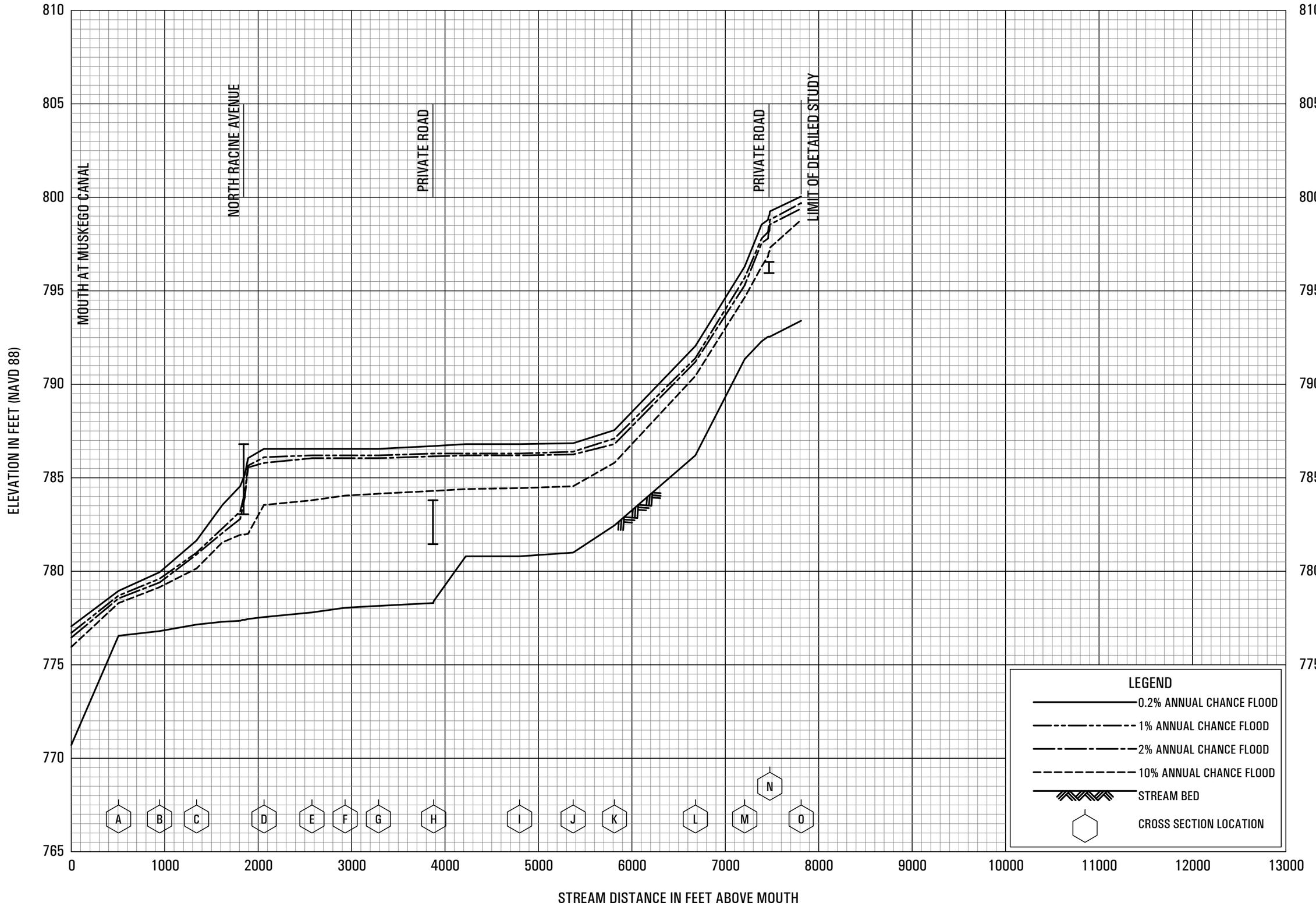

FLOOD PROFILES

UNNAMED TRIBUTARY TO MUSKEGO CANAL

FEDERAL EMERGENCY MANAGEMENT AGENCY

WAUKESHA COUNTY, WI

AND INCORPORATED AREAS

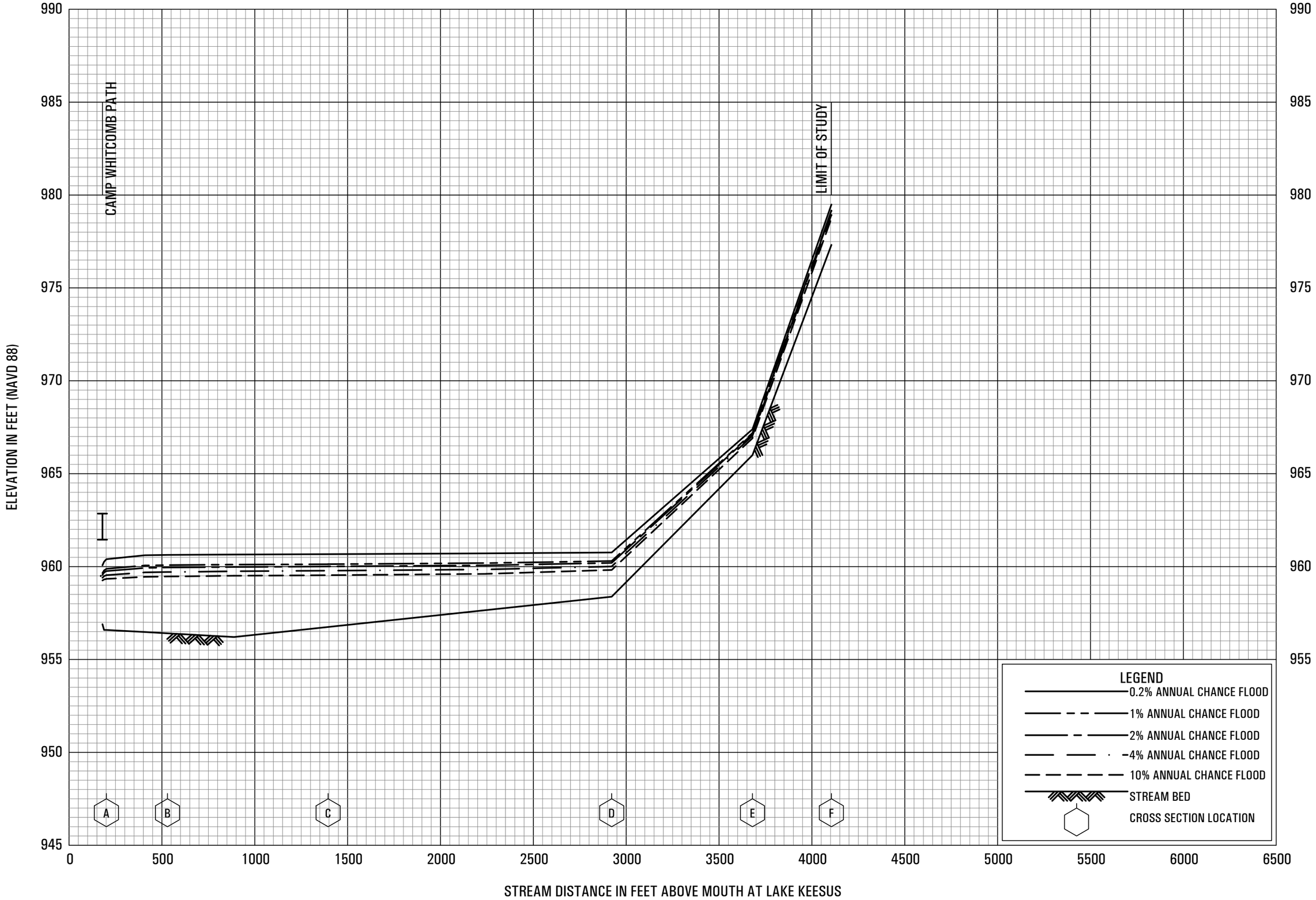

FLOOD PROFILES

UNNAMED TRIBUTARY TO LAKE KEESUS

FEDERAL EMERGENCY MANAGEMENT AGENCY

WAUKESHA COUNTY, WI

AND INCORPORATED AREAS

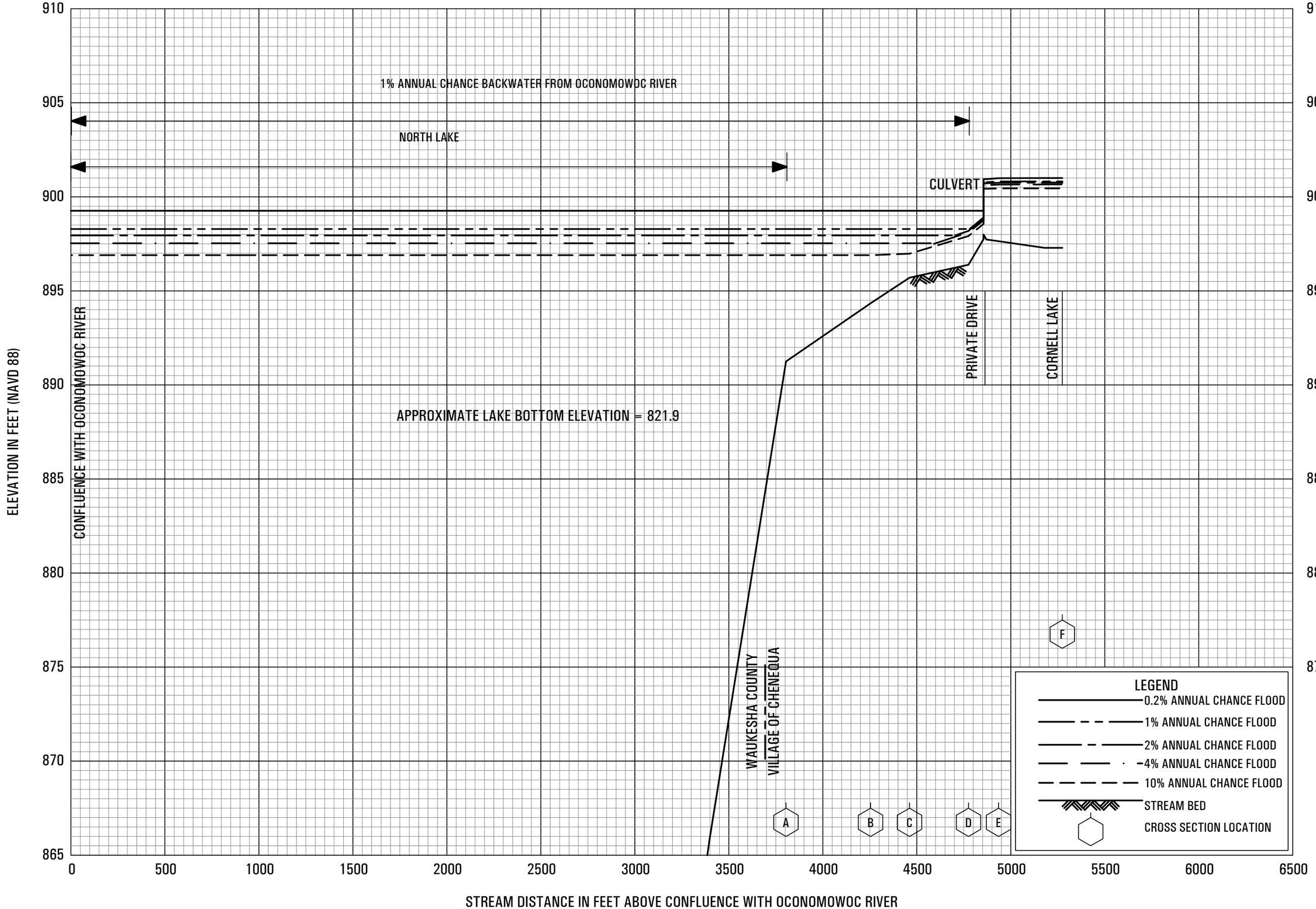

FLOOD PROFILES

UNNAMED TRIBUTARY TO NORTH LAKE

FEDERAL EMERGENCY MANAGEMENT AGENCY

WAUKESHA COUNTY, WI

AND INCORPORATED AREAS

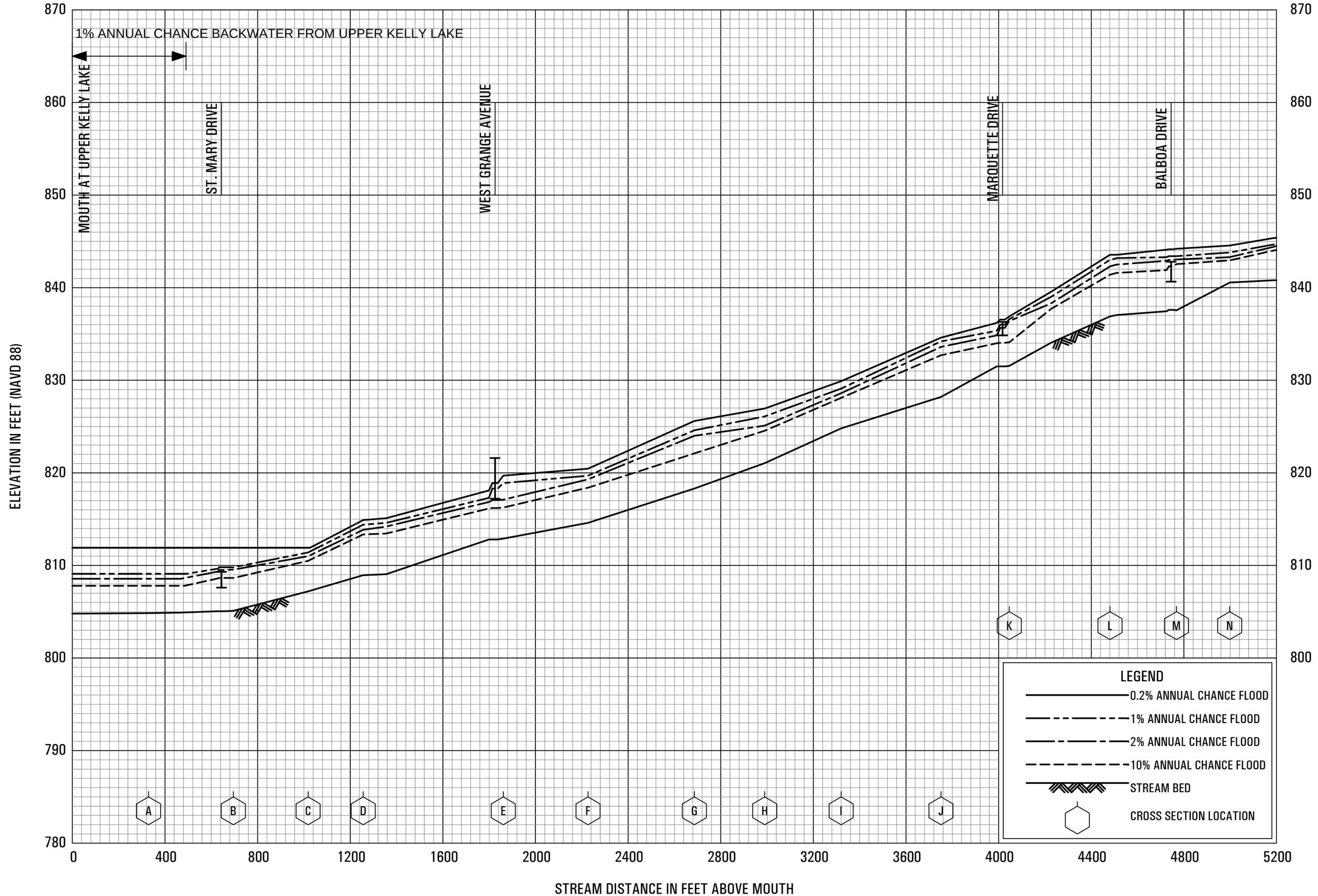

FLOOD PROFILES

UPPER KELLY LAKE TRIBUTARY

FEDERAL EMERGENCY MANAGEMENT AGENCY

WAUKESHA COUNTY, WI

AND INCORPORATED AREAS

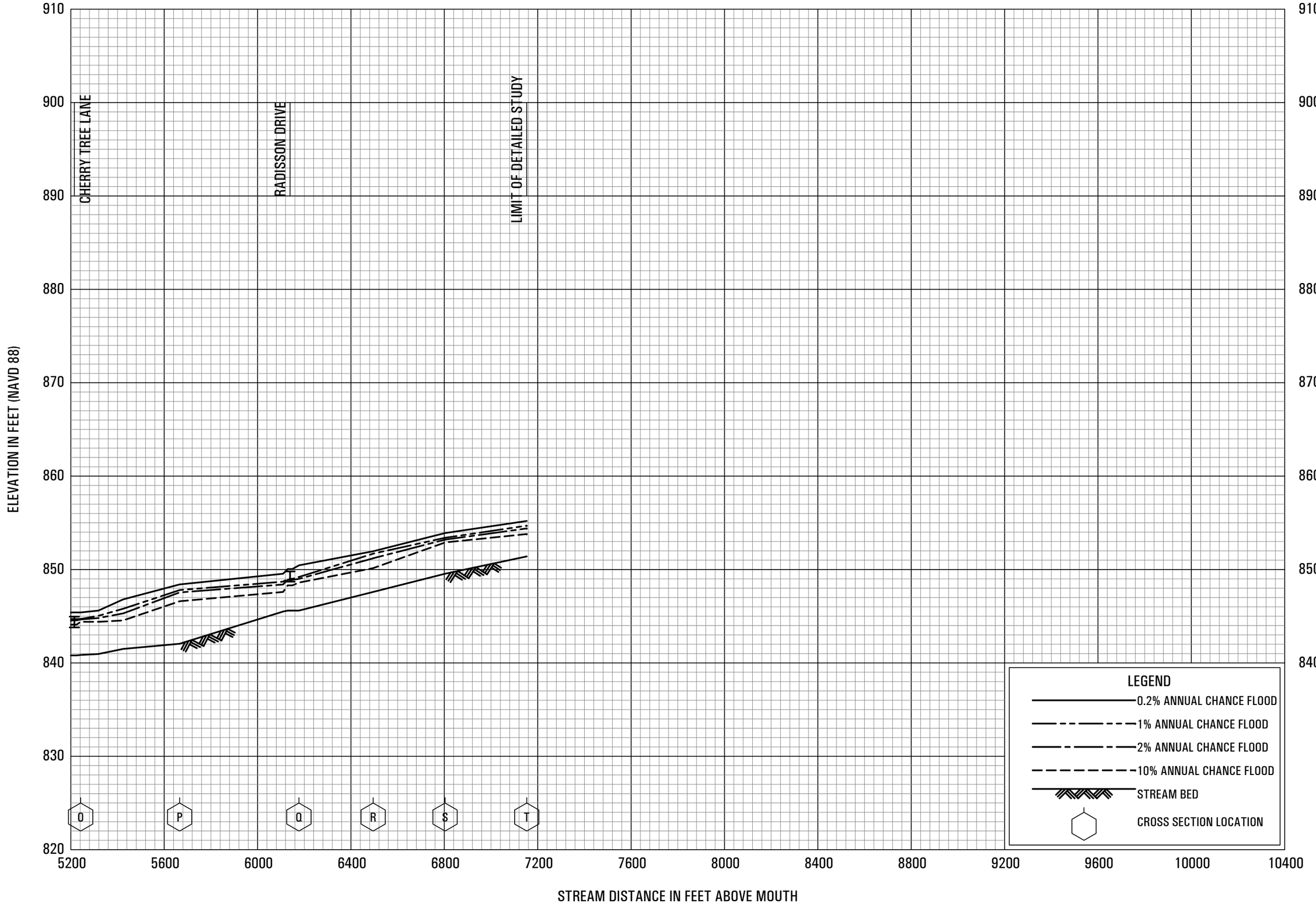

FLOOD PROFILES

UPPER KELLY LAKE TRIBUTARY

FEDERAL EMERGENCY MANAGEMENT AGENCY

WAUKESHA COUNTY, WI

AND INCORPORATED AREAS

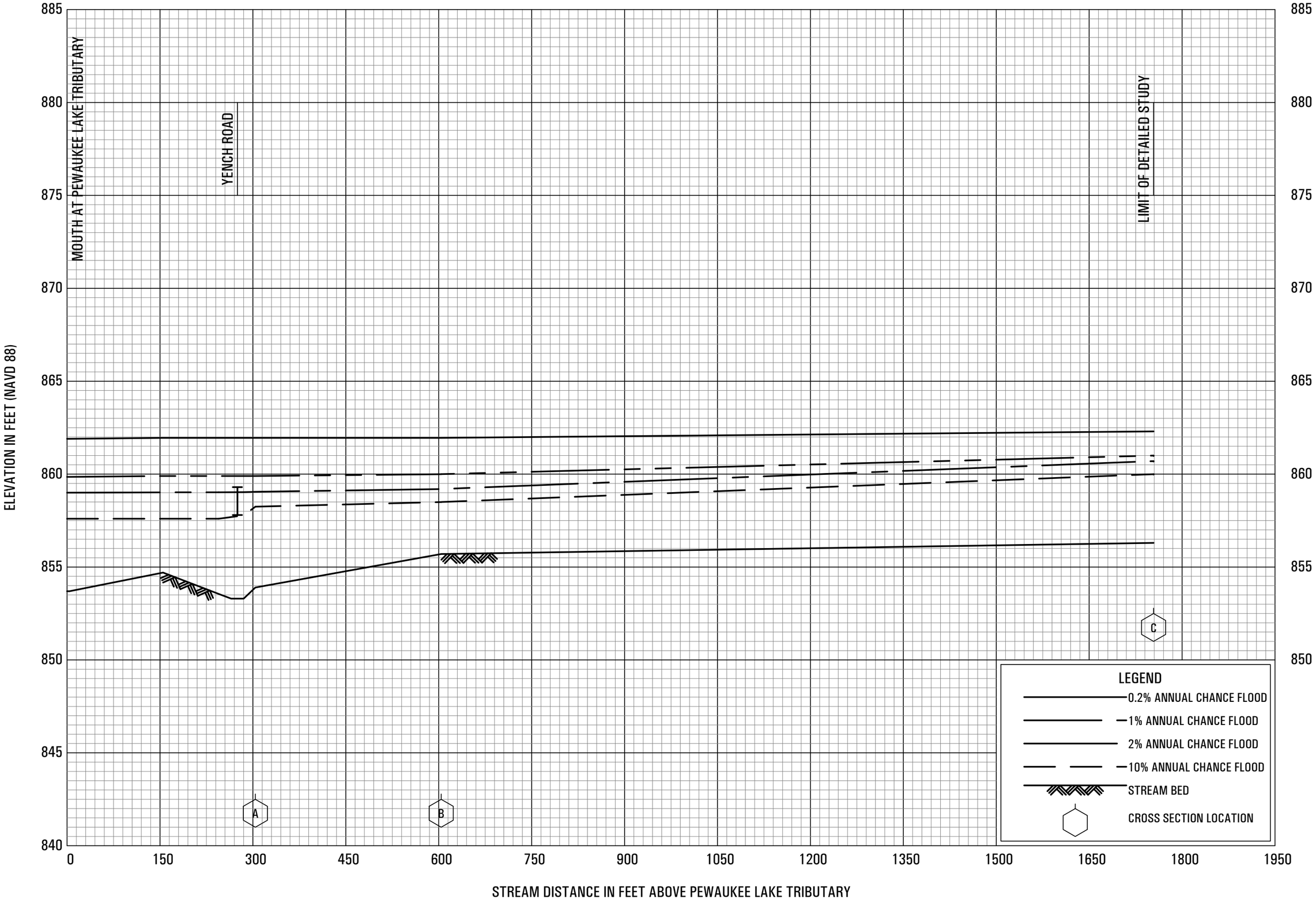

FLOOD PROFILES

WEST BRANCH PEWAUKEE LAKE TRIBUTARY

FEDERAL EMERGENCY MANAGEMENT AGENCY

WAUKESHA COUNTY, WI

AND INCORPORATED AREAS

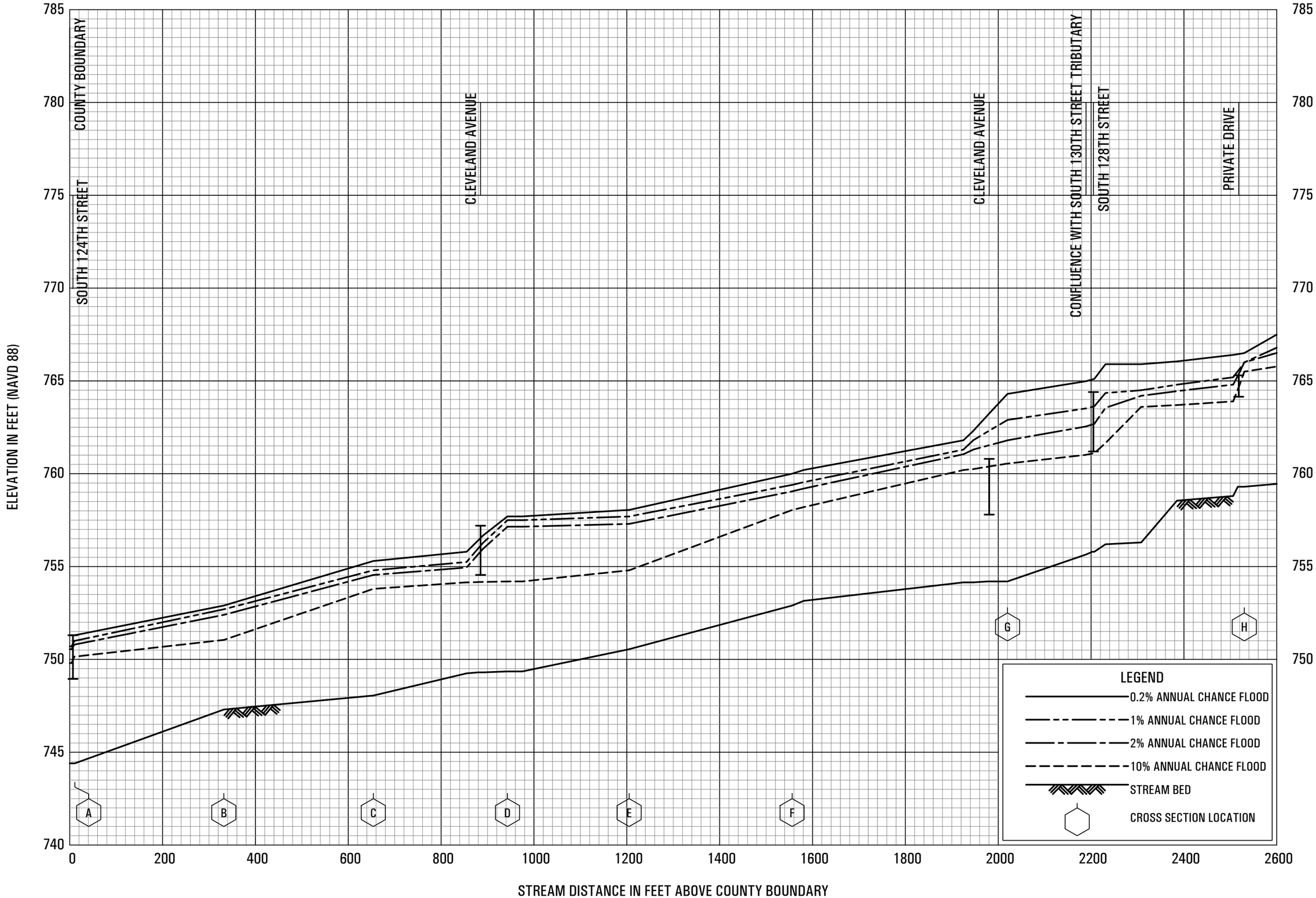

FLOOD PROFILES

WEST BRANCH ROOT RIVER

FEDERAL EMERGENCY MANAGEMENT AGENCY

WAUKESHA COUNTY, WI

AND INCORPORATED AREAS

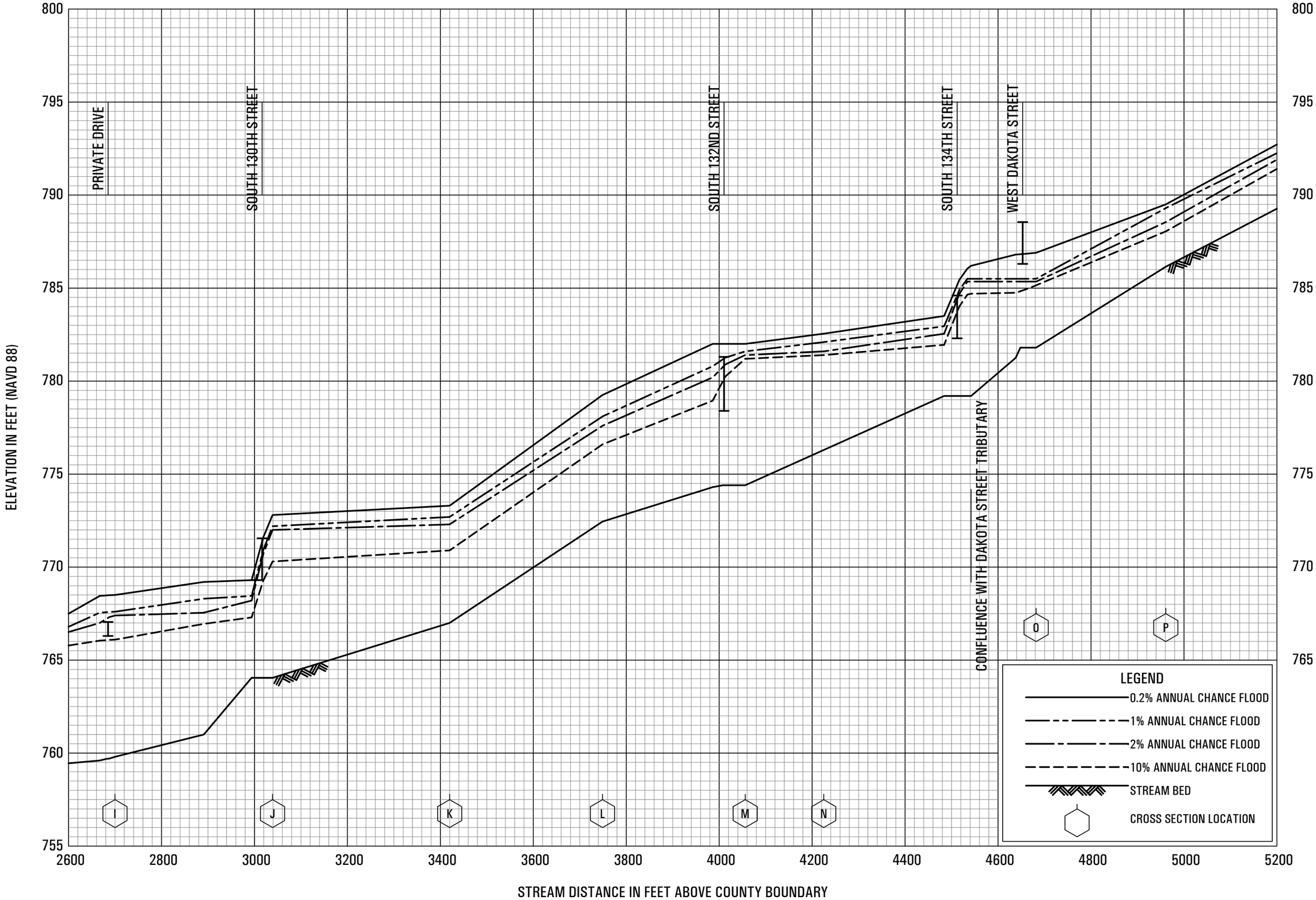

FLOOD PROFILES

WEST BRANCH ROOT RIVER

FEDERAL EMERGENCY MANAGEMENT AGENCY

WAUKESHA COUNTY, WI

AND INCORPORATED AREAS

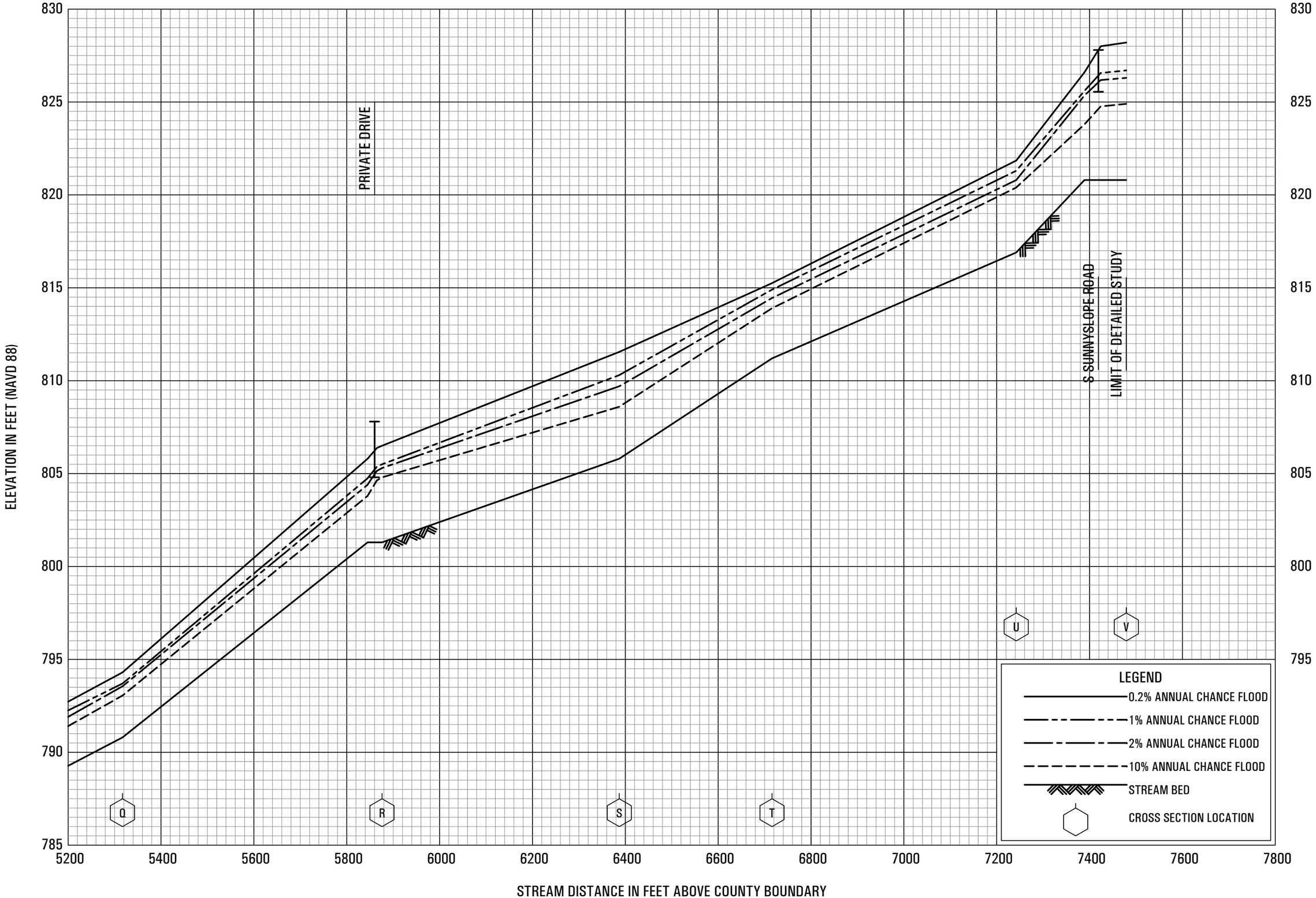

FLOOD PROFILES

WEST BRANCH ROOT RIVER

FEDERAL EMERGENCY MANAGEMENT AGENCY

WAUKESHA COUNTY, WI

AND INCORPORATED AREAS

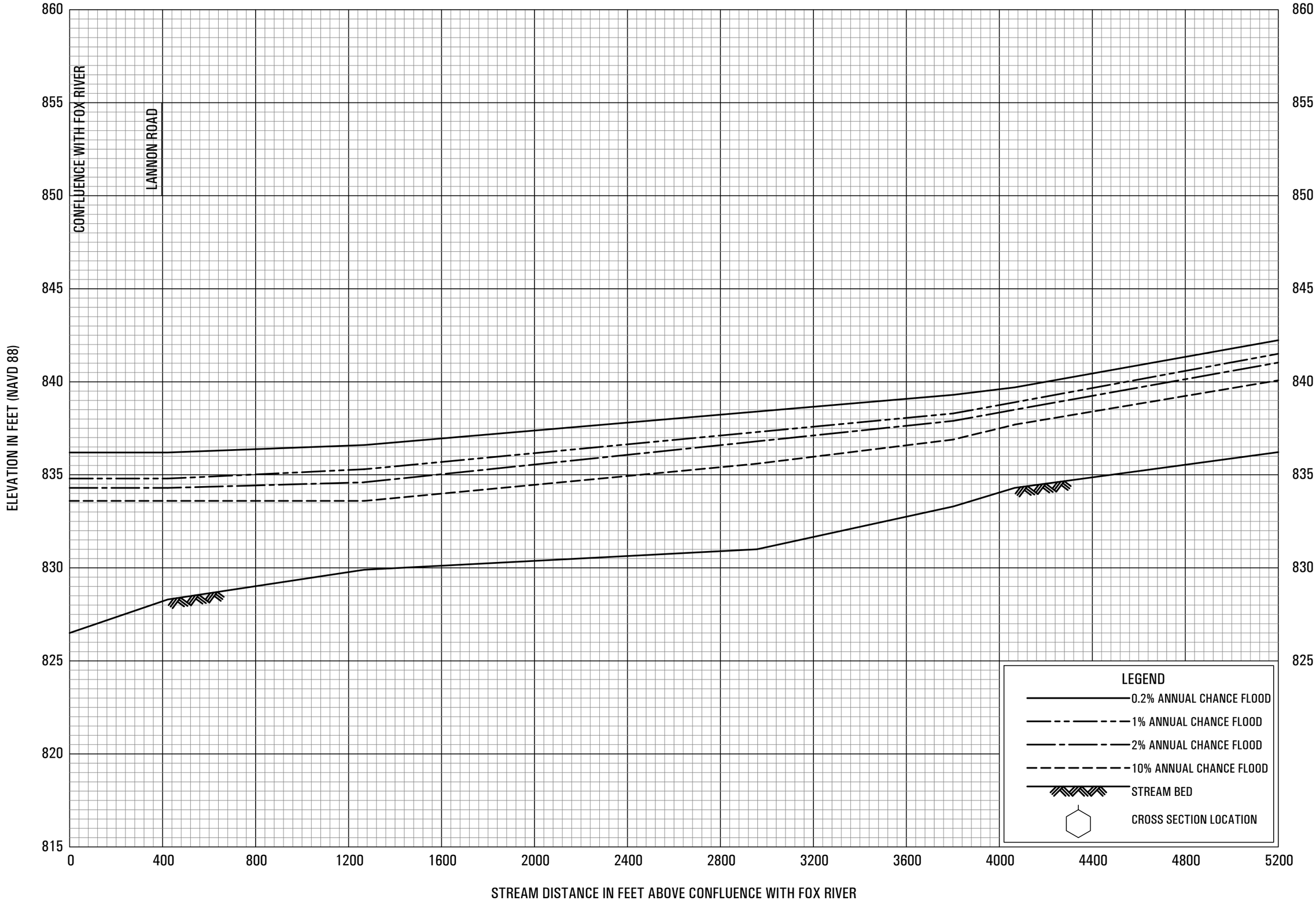

FLOOD PROFILES

WILLOW SPRINGS CREEK

FEDERAL EMERGENCY MANAGEMENT AGENCY

WAUKESHA COUNTY, WI

AND INCORPORATED AREAS

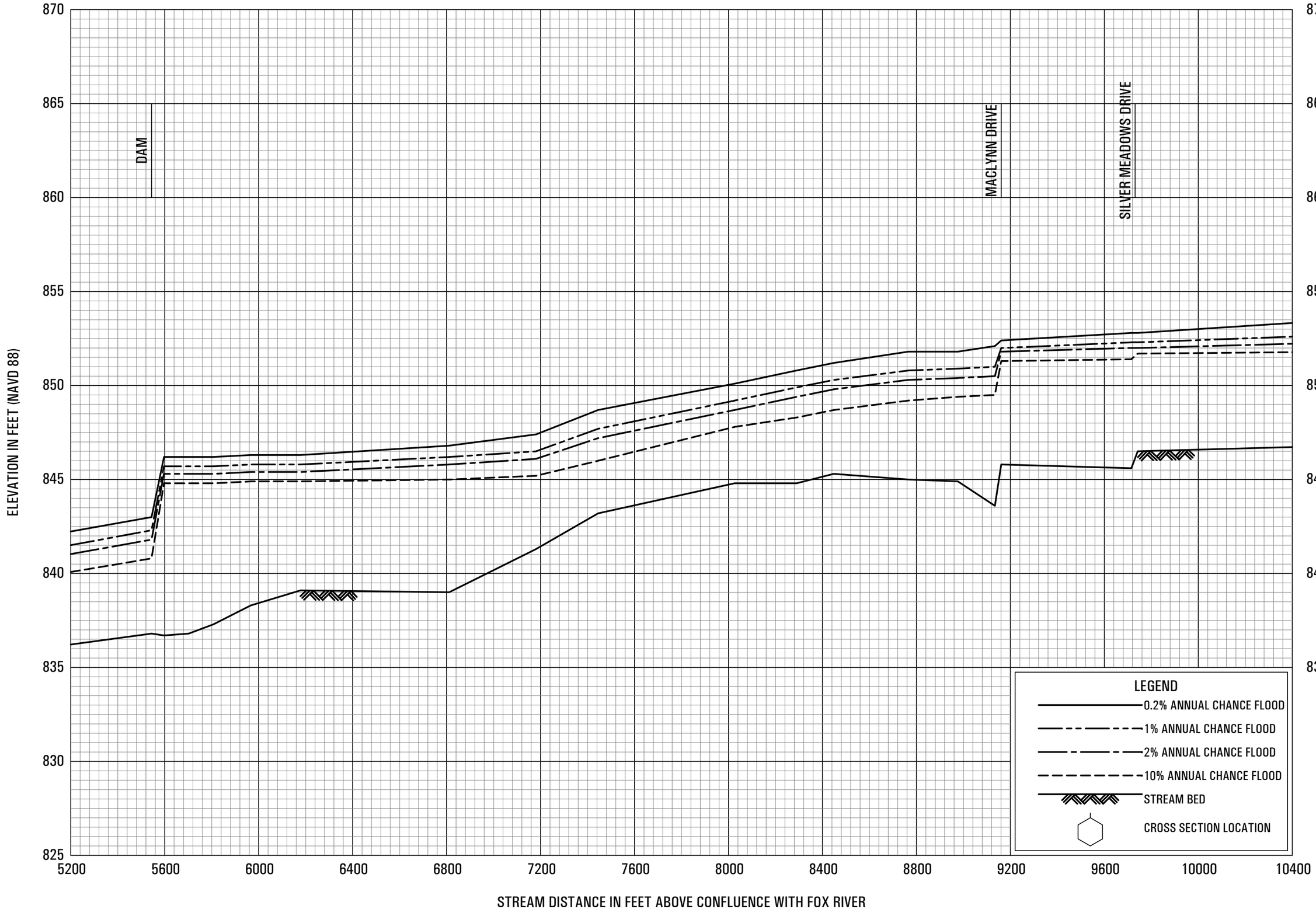

FLOOD PROFILES

WILLOW SPRINGS CREEK

FEDERAL EMERGENCY MANAGEMENT AGENCY

WAUKESHA COUNTY, WI

AND INCORPORATED AREAS

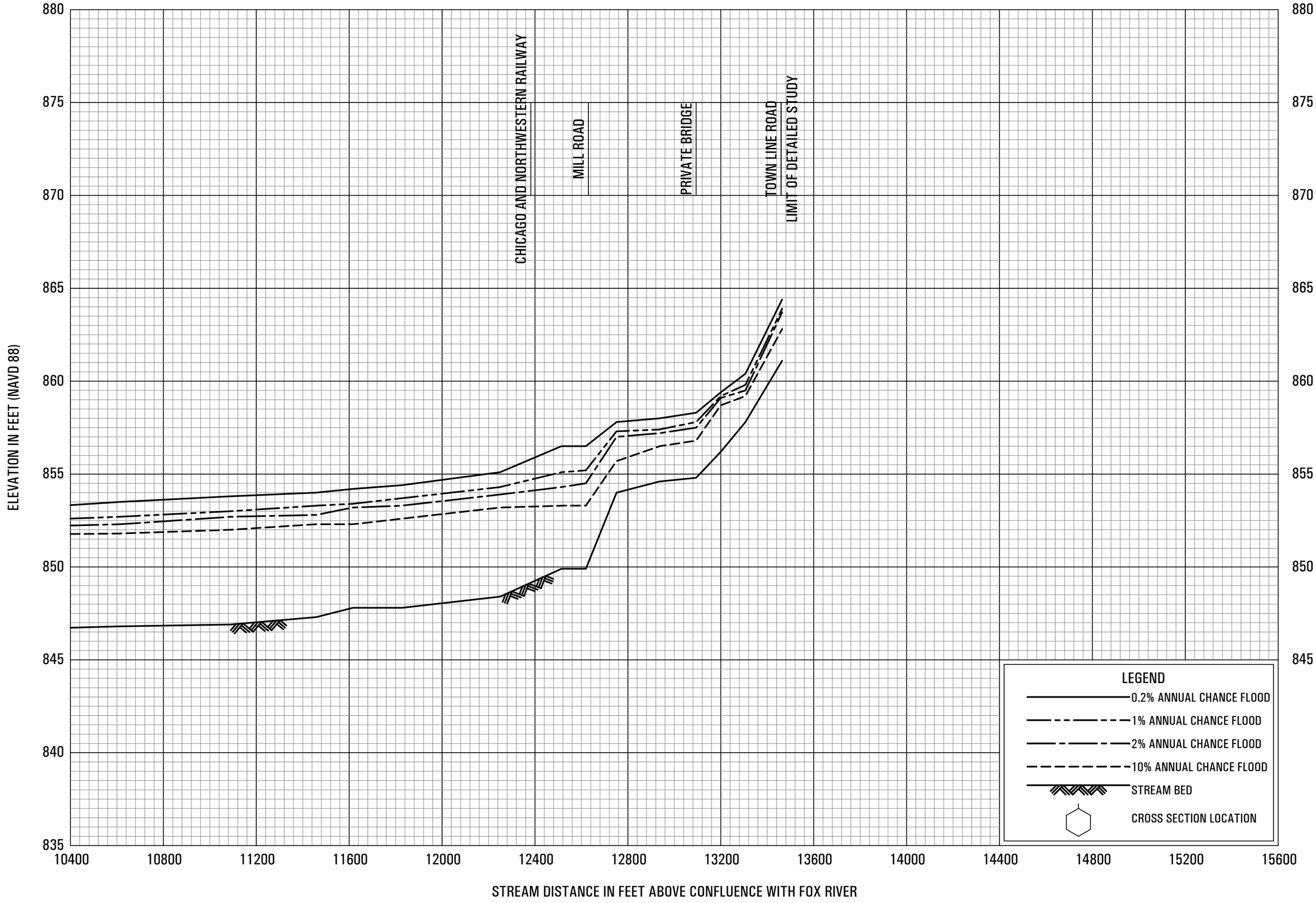

FLOOD PROFILES

WILLOW SPRINGS CREEK

FEDERAL EMERGENCY MANAGEMENT AGENCY

WAUKESHA COUNTY, WI

AND INCORPORATED AREAS

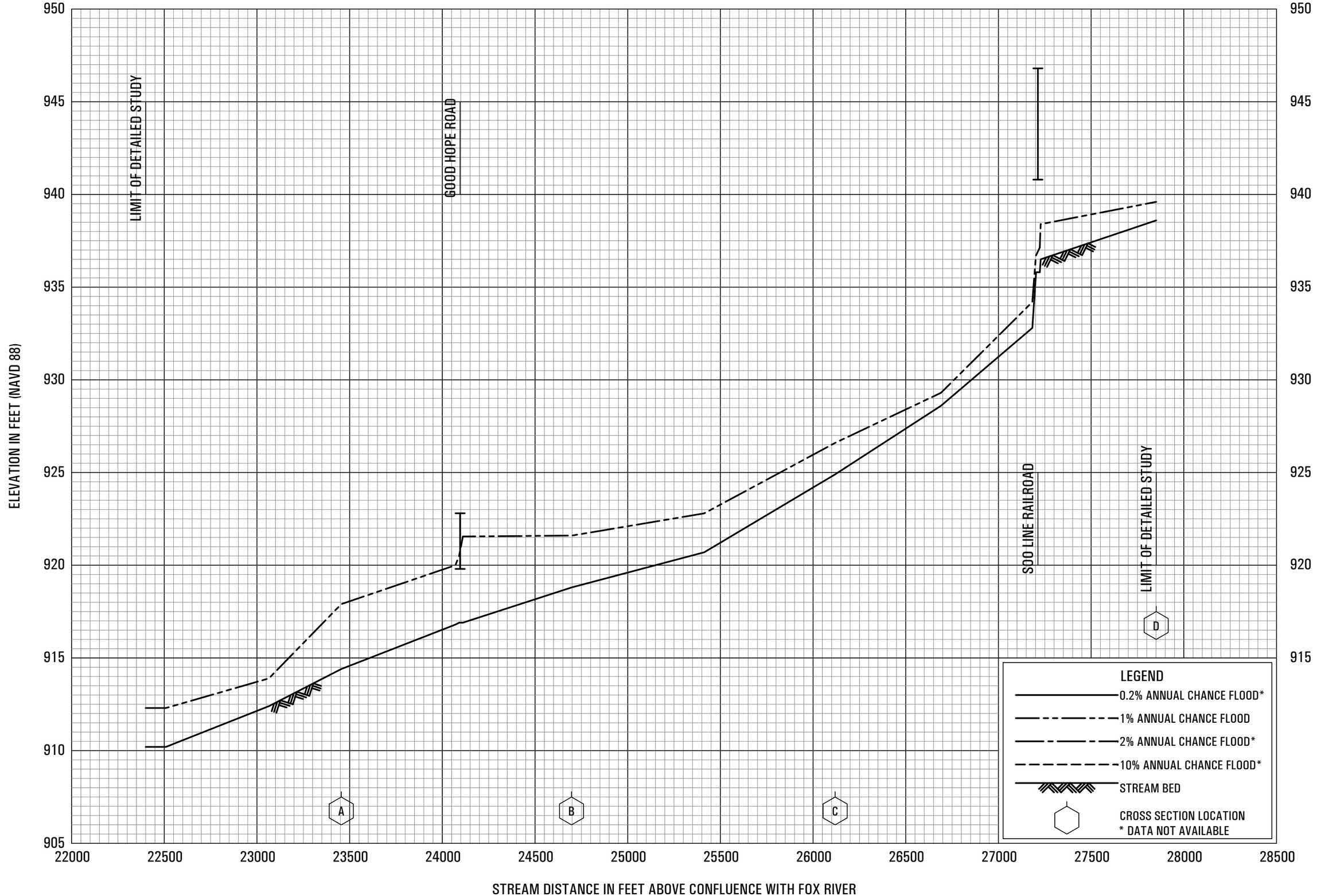

FLOOD PROFILES

WILLOW SPRINGS CREEK

FEDERAL EMERGENCY MANAGEMENT AGENCY

WAUKESHA COUNTY, WI

AND INCORPORATED AREAS