WAUKESHA COUNTY, WISCONSIN

General County Road Map

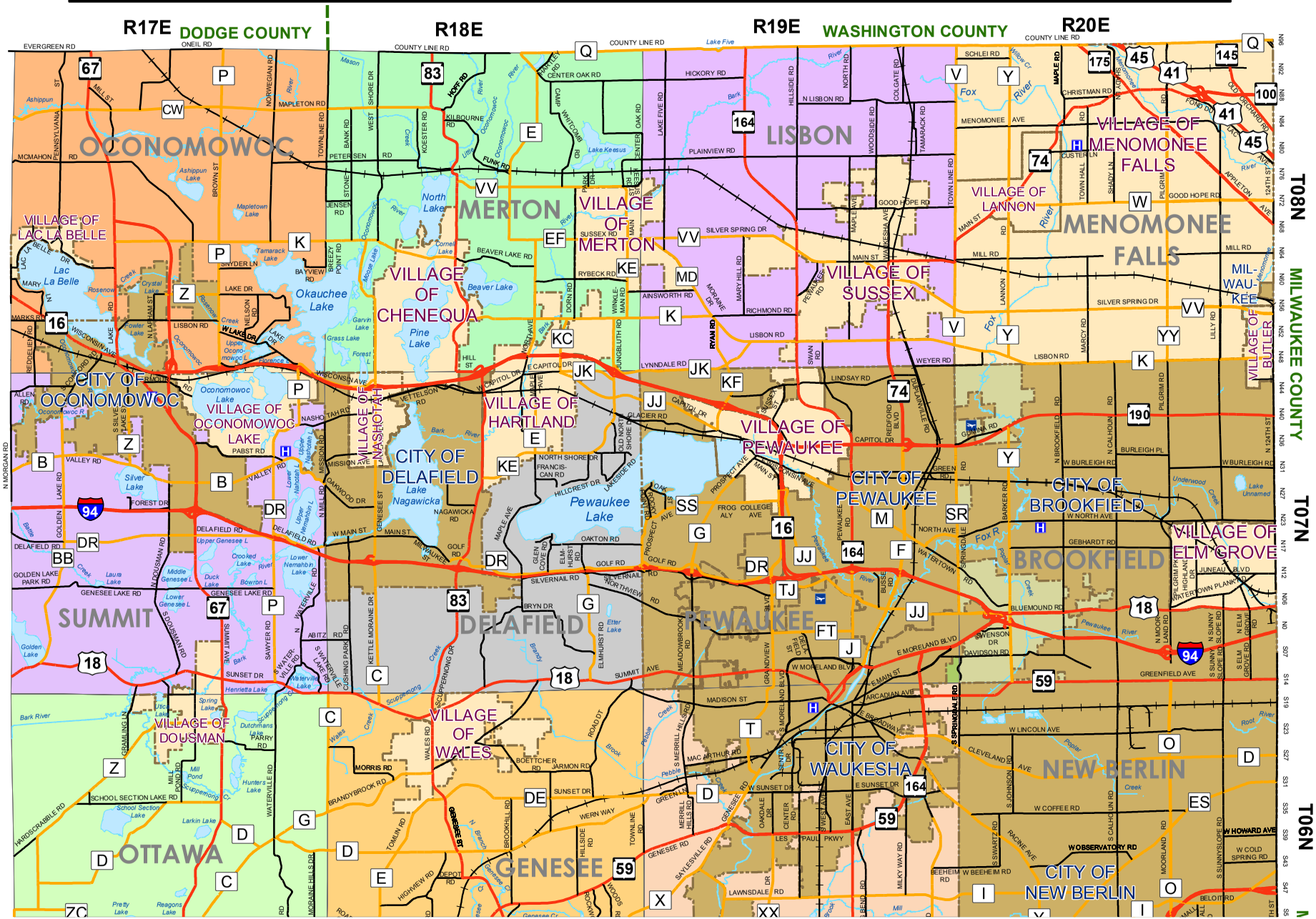

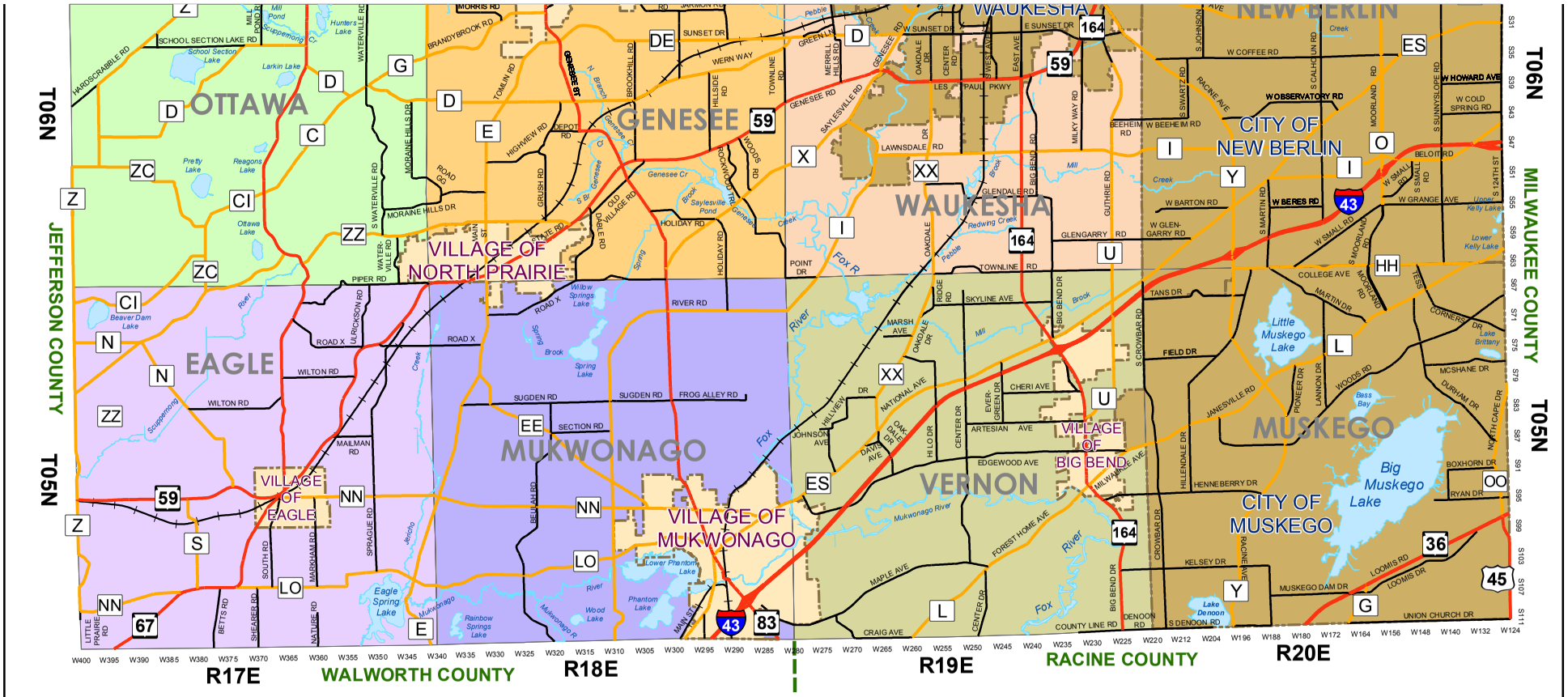

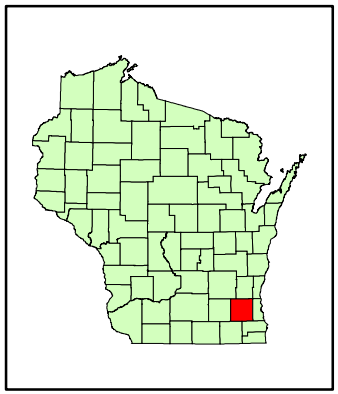

February 22, 2006

Legend

- Interstate Highway
- US Highway
- State Highway
- County Highway
- Local Major Road
- Railroad
- Township Boundary
- City Boundary
- Village Boundary
- Lake / Pond / River
- Stream
- Airport
- Hospital
- County Boundary

N
W E
S

Miles

2.5 0 2.5 5 7.5 10