WAUKESHA COUNTY, WISCONSIN

Supervisory District Map

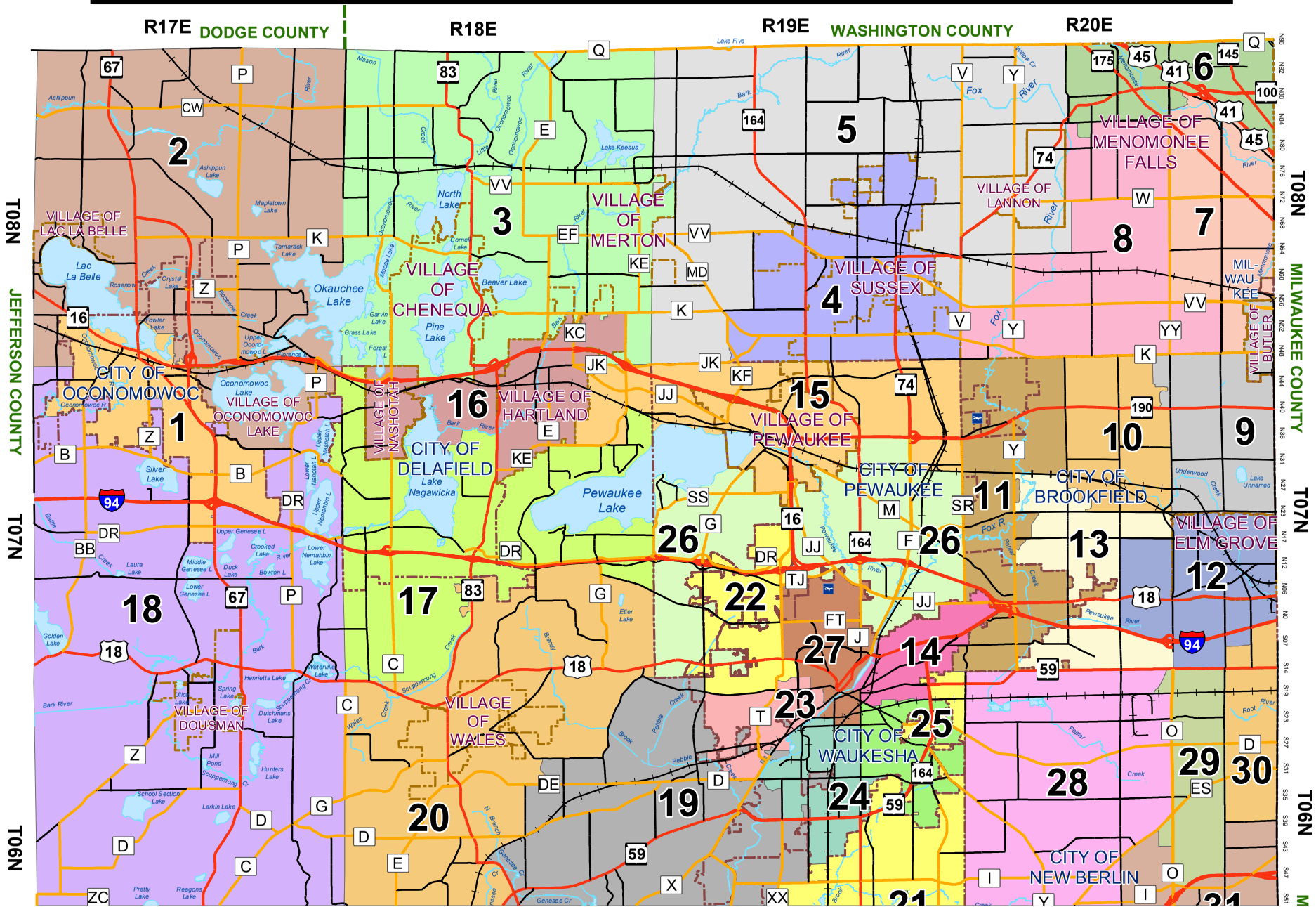

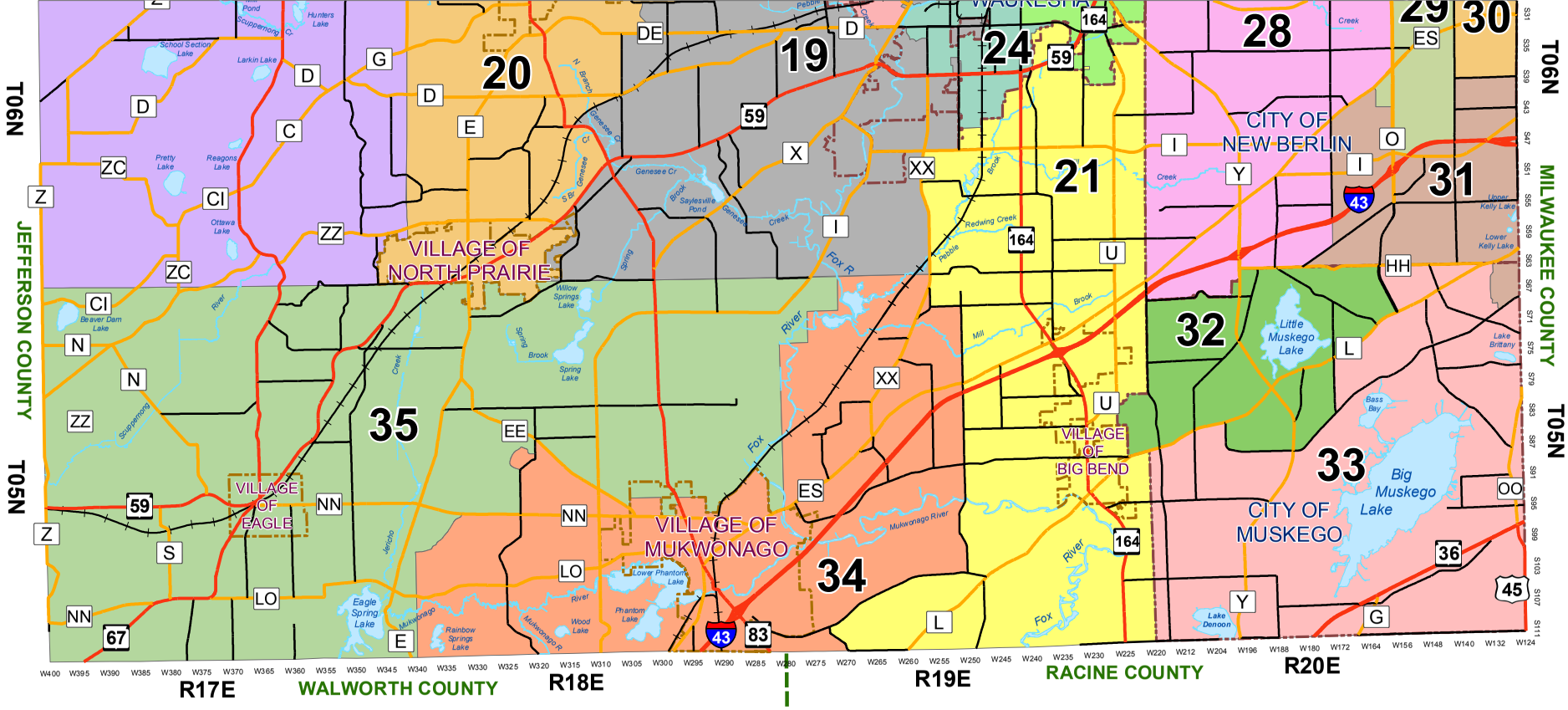

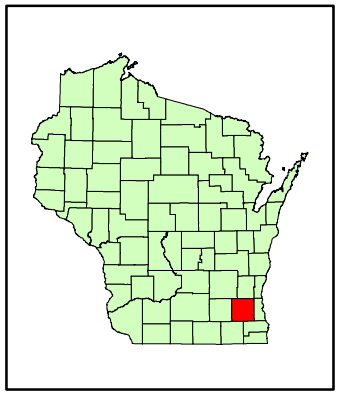

February 23, 2006

Legend

- Interstate Highway
- US Highway
- State Highway
- County Highway
- Local Major Road
- Railroad
- County Boundary
- District Boundary
- City Boundary
- Village Boundary
- Lake / Pond / River
- Stream
- Airport

N
W E
S

Miles
2.5 0 2.5 5 7.5 10

View the County Board link at www.waukeshacounty.gov